



Road Running Technical Council
USA Track & Field

Measurement Certificate



Name of the course Lincoln Park 5K Distance 5km

Location (state) NY (city) Tonawanda

Type of course: Road Race

Measuring Methods: Bike

Measured By Jeff John, Box 608, Amherst NY 14226 - (716) 982-4779 - RaceMeasure@BuffaloRunners.com

Race Contact Mark Shoemaker, 1835 Sheridan Dr, Kenmore NY 14223 - (716) 879-6650 - mshoemaker@tonawanda.ny.us

Date(s) when course measured: 06/09/2020

Number of measurements of entire course: 2 Course Configuration: Keyhole

Elevation (meters above sea level) Start 182.9m Finish 182.9m Lowest 182.3m Highest 189.0m

Straight line distance between start and finish 0.0m Drop 0.0 m/km Separation 0.0 %

Type of surface: Paved 99 % Dirt 0 % Gravel 0 % Grass 1 % Track 0 %

Effective date of certification: June 27, 2020 Certification code: NY20006JJ

Note to Race Director: Use this Certification Code in all public announcements relating to your race.

Be It Officially Noted That

Based on examination of data provided by the above named measurer, the course described above and in the map attached is hereby certified as reasonably accurate in measurement according to the standards adopted by the Road Running Technical Council. If any changes are made to the course, this certification becomes void, and the course must then be recertified.

Verification of Course --- In the event a National Open Record is set on the course, or at the discretion of USA Track & Field, a verification measurement may be required to be performed by a member of the Road Running Technical Council. If such a remeasurement shows the course to be short, then all pending records will be rejected and the course certification will be cancelled.

This certification expires on December 31 of the year: **2030**

Jeffrey D John

AS NATIONALLY CERTIFIED BY:

Date: June 29, 2020

Jeff John - USATF/RRTC Certifier - Box 608, Amherst NY 14226
(716) 982-4779 - RaceMeasure@BuffaloRunners.com

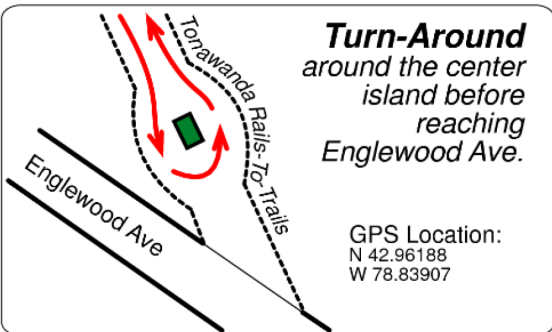
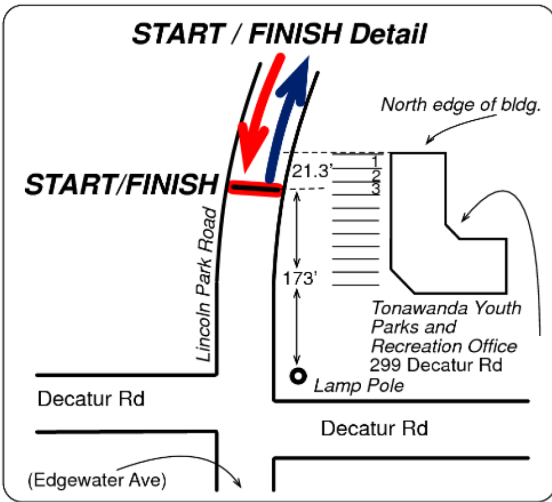
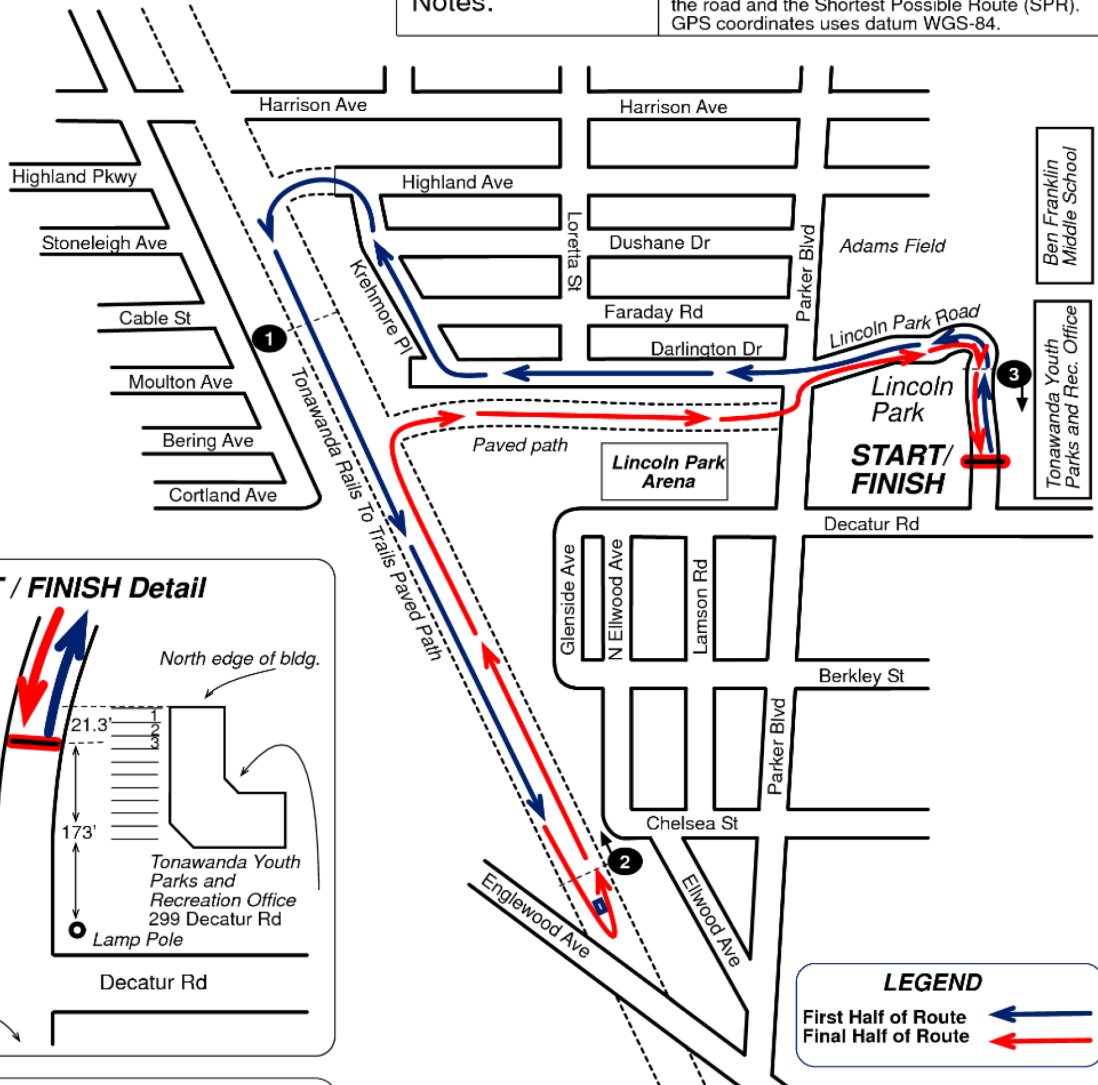


USATF Certificate

NY20006JJ
 Effective: 06/27/2020
 Through: 12/31/2030

Lincoln Park 5K Tonawanda, NY

Course Distance:	5 Km
Date Measured:	June 9, 2020
Measured By:	Jeff John BuffaloRunners.com
Calibration Course:	Laborers Way, NY15045JJ
Notes:	This course was measured using the full width of the road and the Shortest Possible Route (SPR). GPS coordinates uses datum WGS-84.



START / FINISH and SPLITS Locations

START/FINISH	42.96994, -78.83476	On the Lincoln Park road, and 21.3 feet south of the north edge of the Tonawanda Parks Office, and within the 3rd parking space from the north, and 173 feet north of the lamp pole at intersect of Decatur Rd and the park road.
1 Mile	42.97232, -78.84486	On the Tonawanda Rails to Trails and 50 feet south of Cable St, and north of Moulton Ave.
Turn-Around	42.96188, -78.83907	Rails-to-Trails at Englewood Ave.
2 Mile	42.96484, -78.8407	Rails-to-Trails, 85 feet south of Chelsea St.
3 Mile	42.97144, -78.83457	On the Lincoln Park road 59.4 feet south of lamp pole #6.

LEGEND

First Half of Route

Final Half of Route