



Road Running Technical Council
USA Track & Field

Measurement Certificate



Name of the course BFF Pink Ribbon Run 5k Distance 5km

Location (state) SC (city) N. Myrtle Beach

Type of course: Road Race

Measuring Methods: Bike

Measured By Brad Smythe, 7928 Brandyapple Dr, Raleigh, NC 27615 bdsmythe78@yahoo.com, 919-208-8616

Race Contact JoJo Terragna, PO Box 6333, OIB, NC 28469 jojo@coastalraceproductions.com, 910-731-3331

Date(s) when course measured: 6/5/2020

Number of measurements of entire course: 2 Course Configuration: Complex configuration

Elevation (meters above sea level) Start 4m Finish 4m Lowest 3m Highest 8m

Straight line distance between start and finish 9m Drop 0 m/km Separation 0.2 %

Type of surface: Paved 100 % Dirt 0 % Gravel 0 % Grass 0 % Track 0 %

Effective date of certification: June 11, 2020 Certification code: SC20001BDS

Note to Race Director: Use this Certification Code in all public announcements relating to your race.

Be It Officially Noted That

Based on examination of data provided by the above named measurer, the course described above and in the map attached is hereby certified as reasonably accurate in measurement according to the standards adopted by the Road Running Technical Council. If any changes are made to the course, this certification becomes void, and the course must then be recertified.

Verification of Course --- In the event a National Open Record is set on the course, or at the discretion of USA Track & Field, a verification measurement may be required to be performed by a member of the Road Running Technical Council. If such a remeasurement shows the course to be short, then all pending records will be rejected and the course certification will be cancelled.

This certification expires on December 31 of the year: **2030**

AS NATIONALLY CERTIFIED BY:

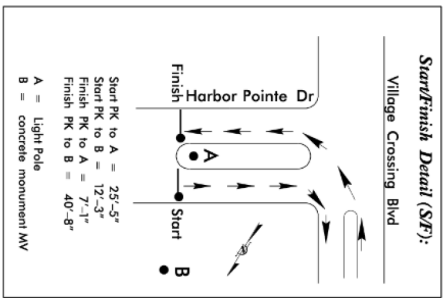
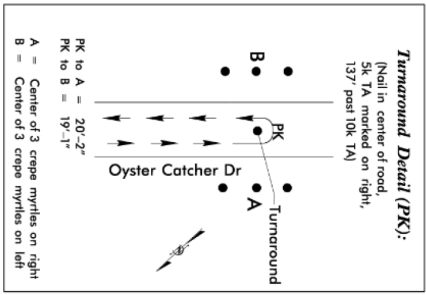
Date: June 11, 2020

Brad Smythe - USATF/RRTC Certifier - 7928 Brandyapple Drive, Raleigh NC 27615
(919) 208-8616 - bdsmythe78@yahoo.com

BFF Pink Ribbon Run 5k
 North Myrtle Beach, SC

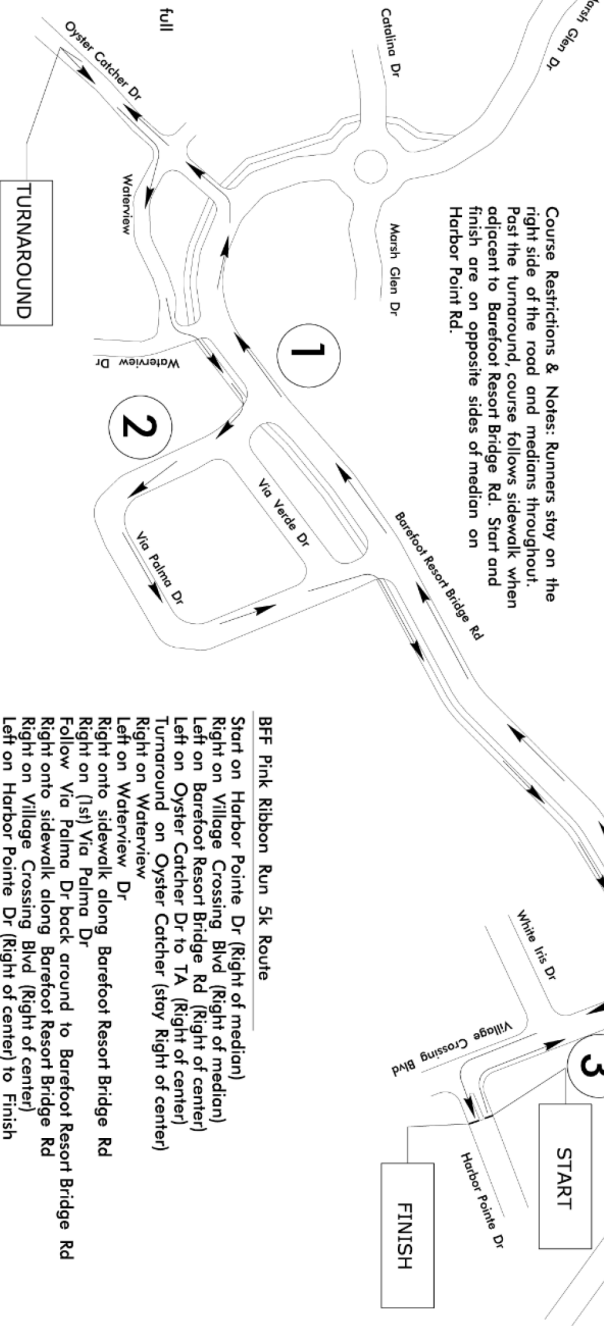
Measured:

by Brad Smythe
 bdsmythe78@yahoo.com
 on June 5, 2020



This course was measured using the full width of the road and the Shortest Possible Route (SPR) unless otherwise noted.

Note:
 Map not to scale
 Not all trails/roads are shown.



- BFF Pink Ribbon Run 5k Route**
- Start on Harbor Pointe Dr (Right of median)
 - Right on Village Crossing Blvd (Right of median)
 - Left on Barefoot Resort Bridge Rd (Right of center)
 - Left on Oyster Catcher Dr to TA (Right of center)
 - Turnaround on Oyster Catcher (stay Right of center)
 - Right on Waterview
 - Left on Waterview Dr
 - Right onto sidewalk along Barefoot Resort Bridge Rd
 - Right on (left) Via Palma Dr
 - Follow Via Palma Dr back around to Barefoot Resort Bridge Rd
 - Right onto sidewalk along Barefoot Resort Bridge Rd
 - Right on Village Crossing Blvd (Right of center)
 - Left on Harbor Pointe Dr (Right of center) to Finish



USATF Certificate
 SC20001BDS
 Effective: 06/11/2020
 Through: 12/31/2030

BFF Pink Ribbon Run 5k Splits
 (Miles are marked with yellow paint on the side of the road noted below)

Start: Harbor Pointe Dr at median opening, see detail.
 Mile 1: On Barefoot Resort Bridge Rd, 30' past sign for Cypress Bend (straight)
 Mile 2: On Via Palma Dr, on Right, 9' past mailbox #2308
 Mile 3: On Village Crossing Blvd, on Left, 15' past White Iris Dr sign.
 Finish: Harbor Pointe Dr at median opening, opposite Start, see detail.