



**Road Running Technical Council  
USA Track & Field**

**Measurement Certificate**



Name of the course Kansas City 10k 2025 Distance 10 km

Location (state) MO (city) Kansas City

Type of course: Road Race

Measuring Methods: Bicycle

Measured By Steve Riley, 3021 Sage Brush Drive, Lawrence, KS 66047, srmriley@sunflower.com, 785-331-9919

Race Contact Josh Zabel, 2600 Grand Blvd Suite 100 Kansas City, MO 64108 816-389-4195

Date(s) when course measured: 08/31/2025

Number of measurements of entire course: 2 Course Configuration: Complex of Different Loops

Elevation (meters above sea level) Start 26.00 Finish 26.00 Lowest 249.00 Highest 272.00

Straight line distance between start and finish 0m Drop 0.00 m/km Separation 0.00 %

Type of surface: Paved 100 % Dirt 0 % Gravel 0 % Grass 0 % Track 0 %

Effective date of certification: September 19, 2025 Certification code: MO25015MU

Note to Race Director: Use this Certification Code  
in all public announcements relating to your race.

***Be It Officially Noted That***

Based on examination of data provided by the above named measurer, the course described above and in the map attached is hereby certified as reasonably accurate in measurement according to the standards adopted by the Road Running Technical Council. If any changes are made to the course, this certification becomes void, and the course must then be recertified.

**Verification of Course** --- In the event a National Open Record is set on the course, or at the discretion of USA Track & Field, a verification measurement may be required to be performed by a member of the Road Running Technical Council. If such a remeasurement shows the course to be short, then all pending records will be rejected and the course certification will be cancelled.

***This certification expires on December 31 of the year:*** **2035**

**AS NATIONALLY CERTIFIED BY:**

Date: September 19, 2025

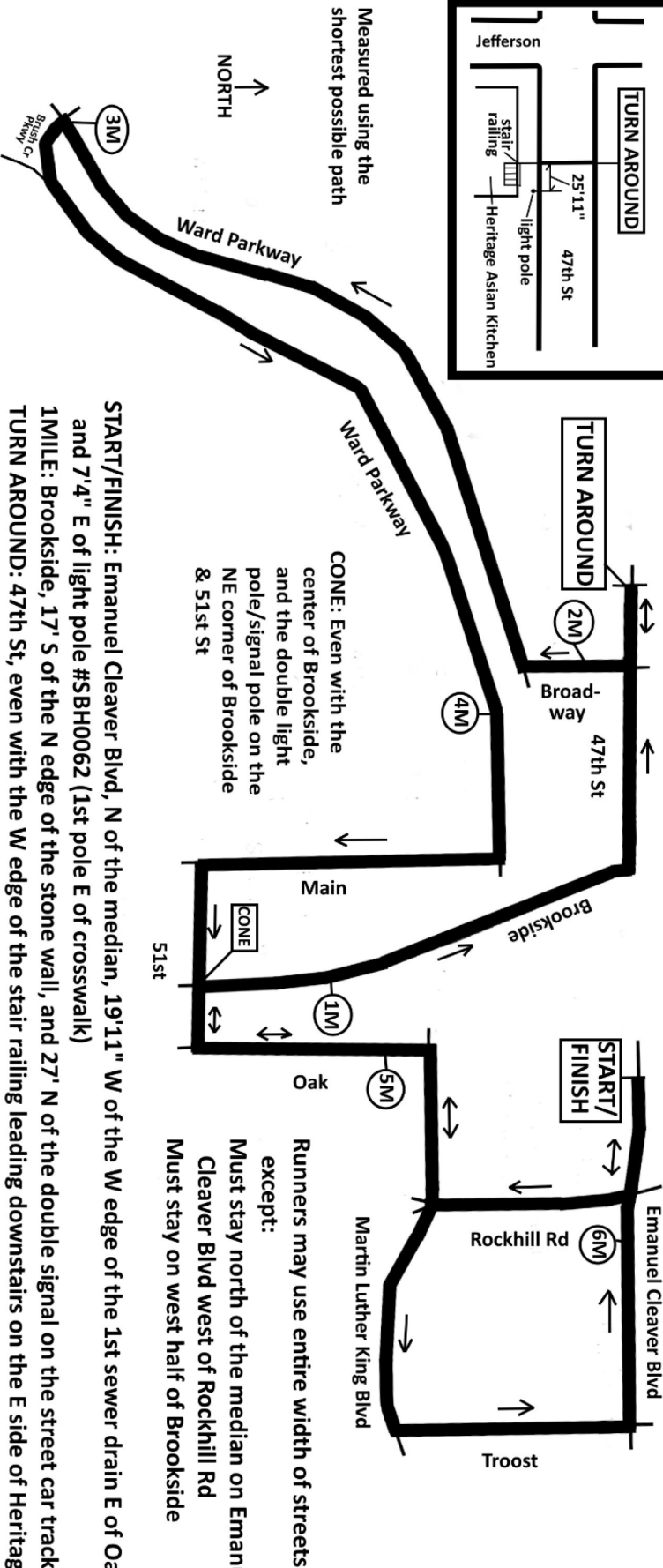
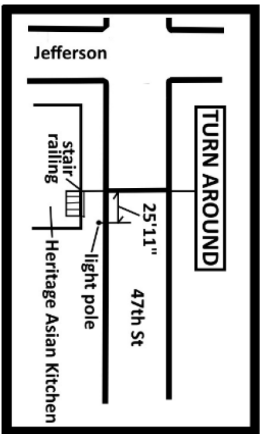
Martin Updike - USATF/RRTC Certifier - 812 Eastside Blvd, Muskogee OK 74403  
(918) 577-1956 - martin@i40raceservice.com



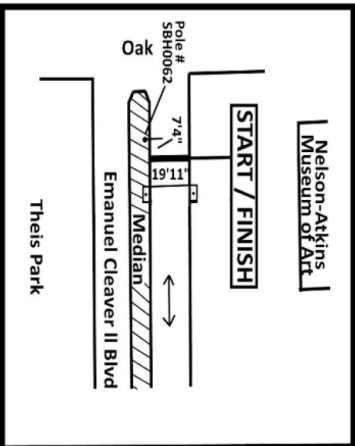
**USATF Certificate**  
MO25015MU  
Effective: 09/19/2025  
Through: 12/31/2035

# KANSAS CITY 10K 2025

Kansas City, MO--10km



Measured using the shortest possible path



- START/FINISH:** Emanuel Cleaver Blvd, N of the median, 19'11" W of the W edge of the 1st sewer drain E of Oak, and 7'4" E of light pole #SBH0062 (1st pole E of crosswalk)
- 1 MILE:** Brookside, 17' S of the N edge of the stone wall, and 27' N of the double signal on the street car tracks
- TURN AROUND:** 47th St, even with the W edge of the stair railing leading downstairs on the E side of Heritage Asian Kitchen (SE corner of 47th & Jefferson), and 25'11" W of the center of the 1st light pole E of Jefferson on the S side of the street
- 2 MILE:** Broadway, N side of the crosswalk on the N side of Nichols
- 3 MILE:** Center of manhole cover just before turning right off of Ward Parkway
- 4 MILE:** Ward Parkway, center of the W drive into The Locarno (1st drive E of 48th St)
- 5 MILE:** Oak, 67' N of the 2nd light pole S of Martin Luther King Blvd on the E side of the street
- 6 MILE:** Emanuel Cleaver Blvd, 25' W of the 2nd light pole E of Holmes on the N side of the street

Runners may use entire width of streets except:  
Must stay north of the median on Emanuel Cleaver Blvd west of Rockhill Rd  
Must stay on west half of Brookside

Measured by:  
Steve Riley  
785-331-9919  
srmriley@gmail.com  
8-31-25