



Road Running Technical Council
USA Track & Field

Measurement Certificate



Name of the course Pumpkin Ridge Half Marathon Distance 21.0975 km

Location (state) OR (city) North Plains

Type of course: Road Race

Measuring Methods: Bicycle

Measured By Jeff Huber, 7965 SW 135th Ave, Beaverton, OR 97008, jeff@hubertiming.com, 503-936-7187

Race Contact Hal Brockman, pumpkinridgerun@oregonroadrunnersclub.org, 971-770-5695

Date(s) when course measured: 7/13/25, 7/19/25

Number of measurements of entire course: 2 Course Configuration: Loop

Elevation (meters above sea level) Start 65.00 Finish 65.00 Lowest 55.00 Highest 148.00

Straight line distance between start and finish 0m Drop 0.00 m/km Separation 0.00 %

Type of surface: Paved 100 % Dirt 0 % Gravel 0 % Grass 0 % Track 0 %

Effective date of certification: August 1, 2025 Certification code: OR25002JH

Note to Race Director: Use this Certification Code in all public announcements relating to your race.

Be It Officially Noted That

Based on examination of data provided by the above named measurer, the course described above and in the map attached is hereby certified as reasonably accurate in measurement according to the standards adopted by the Road Running Technical Council. If any changes are made to the course, this certification becomes void, and the course must then be recertified.

Verification of Course --- In the event a National Open Record is set on the course, or at the discretion of USA Track & Field, a verification measurement may be required to be performed by a member of the Road Running Technical Council. If such a remeasurement shows the course to be short, then all pending records will be rejected and the course certification will be cancelled.

This certification expires on December 31 of the year: **2035**

Jeff Huber

AS NATIONALLY CERTIFIED BY:

Date: August 3, 2025

Jeff Huber - USATF/RRTC Certifier - 7965 SW 135th Ave, Beaverton OR 97008 (503) 936-7187 - jeff@hubertiming.com

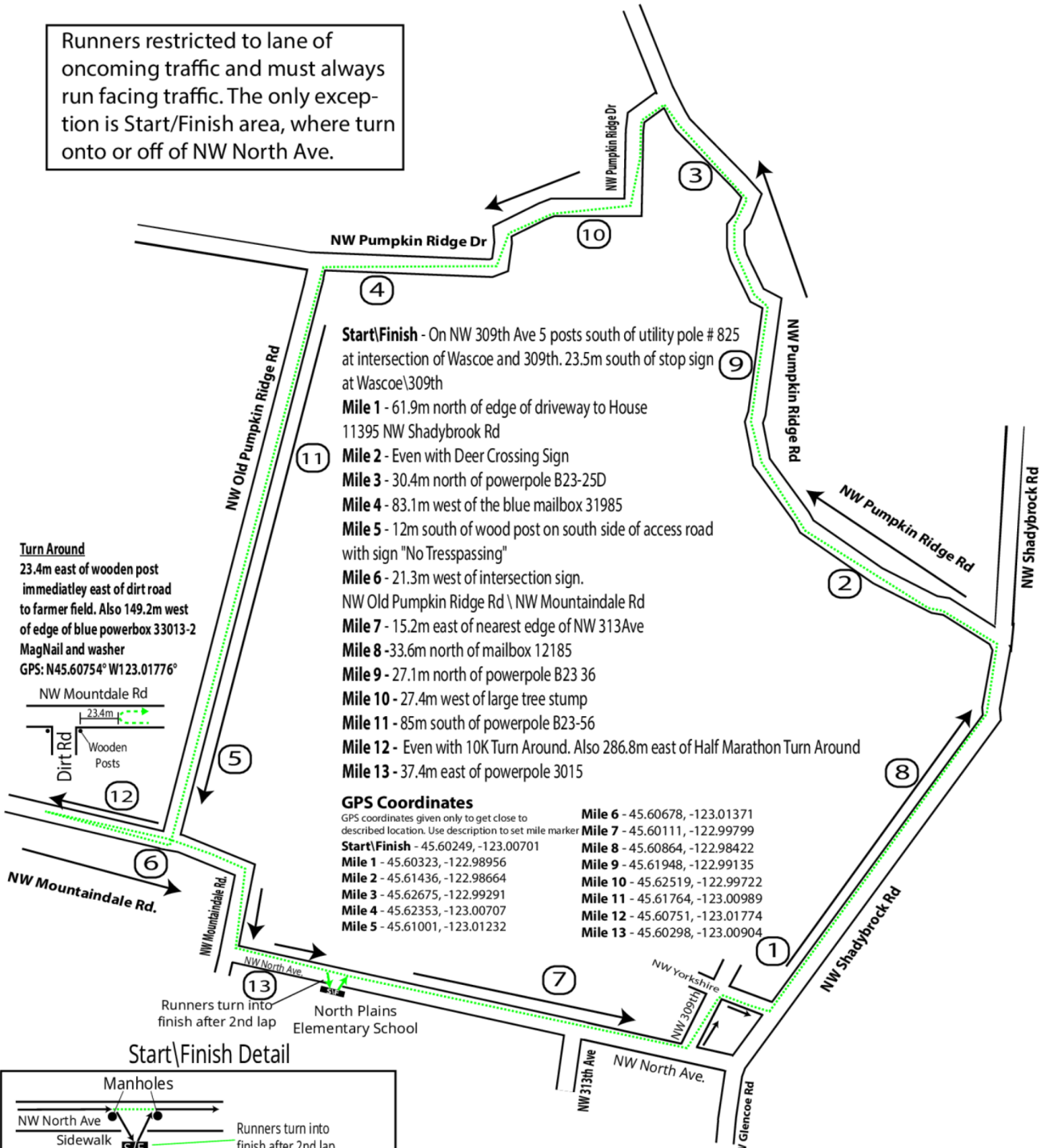


USATF Certificate
 OR25002JH
 Effective: 08/01/2025
 Through: 12/31/2035

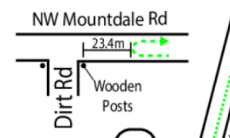
ORRC Pumpkin Ridge Half Marathon
 North Plains, OR
 21.0975K - 13.1094 Miles



Runners restricted to lane of oncoming traffic and must always run facing traffic. The only exception is Start/Finish area, where turn onto or off of NW North Ave.



Turn Around
 23.4m east of wooden post immediately east of dirt road to farmer field. Also 149.2m west of edge of blue powerbox 33013-2 MagNail and washer
 GPS: N45.60754° W123.01776°

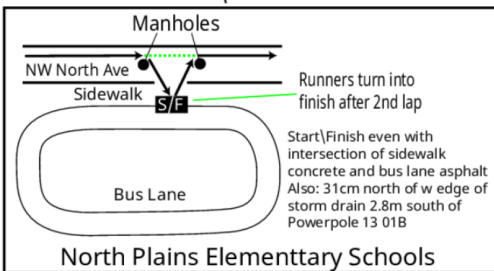


- Start/Finish** - On NW 309th Ave 5 posts south of utility pole # 825 at intersection of Wascoe and 309th. 23.5m south of stop sign at Wascoe\309th
- Mile 1** - 61.9m north of edge of driveway to House 11395 NW Shadybrook Rd
- Mile 2** - Even with Deer Crossing Sign
- Mile 3** - 30.4m north of powerpole B23-25D
- Mile 4** - 83.1m west of the blue mailbox 31985
- Mile 5** - 12m south of wood post on south side of access road with sign "No Trespassing"
- Mile 6** - 21.3m west of intersection sign. NW Old Pumpkin Ridge Rd \ NW Mountindale Rd
- Mile 7** - 15.2m east of nearest edge of NW 313Ave
- Mile 8** - 33.6m north of mailbox 12185
- Mile 9** - 27.1m north of powerpole B23 36
- Mile 10** - 27.4m west of large tree stump
- Mile 11** - 85m south of powerpole B23-56
- Mile 12** - Even with 10K Turn Around. Also 286.8m east of Half Marathon Turn Around
- Mile 13** - 37.4m east of powerpole 3015

- GPS Coordinates**
 GPS coordinates given only to get close to described location. Use description to set mile marker
- Start/Finish** - 45.60249, -123.00701
 - Mile 1** - 45.60323, -122.98956
 - Mile 2** - 45.61436, -122.98664
 - Mile 3** - 45.62675, -122.99291
 - Mile 4** - 45.62353, -123.00707
 - Mile 5** - 45.61001, -123.01232
 - Mile 6** - 45.60678, -123.01371
 - Mile 7** - 45.60111, -122.99799
 - Mile 8** - 45.60864, -122.98422
 - Mile 9** - 45.61948, -122.99135
 - Mile 10** - 45.62519, -122.99722
 - Mile 11** - 45.61764, -123.00989
 - Mile 12** - 45.60751, -123.01774
 - Mile 13** - 45.60298, -123.00904

Runners turn into finish after 2nd lap
 North Plains Elementary School

Start/Finish Detail



Measured by Jeff Huber, WA A
 on 7/13/25, 7/19/25
 jeff@hubertiming.com
 Online map: <http://bit.ly/41fCtQX>

Jeff Huber