



**Road Running Technical Council  
USA Track & Field**

**Measurement Certificate**



Name of the course Run OIB 10k 2025 Distance 10 km

Location (state) NC (city) Ocean Isle Beach

Type of course: Road Race

Measuring Methods: Bicycle

Measured By Brad Smythe, 7928 Brandyapple Drive, Raleigh, NC 27615, bdsmythe78@yahoo.com, 919-208-8616

Race Contact JoJo Terragna, PO Box 6333 OIB, NC 28469, 910-713-7331

Date(s) when course measured: 6/27/25

Number of measurements of entire course: 2 Course Configuration: Complex configuration

Elevation (meters above sea level) Start 2.00 Finish 2.00 Lowest 0.00 Highest 11.00

Straight line distance between start and finish 0m Drop 0.00 m/km Separation 0.00 %

Type of surface: Paved 100 % Dirt 0 % Gravel 0 % Grass 0 % Track 0 %

Effective date of certification: July 15, 2025 Certification code: NC25009BDS

Note to Race Director: Use this Certification Code  
in all public announcements relating to your race.

***Be It Officially Noted That***

Based on examination of data provided by the above named measurer, the course described above and in the map attached is hereby certified as reasonably accurate in measurement according to the standards adopted by the Road Running Technical Council. If any changes are made to the course, this certification becomes void, and the course must then be recertified.

**Verification of Course ---** In the event a National Open Record is set on the course, or at the discretion of USA Track & Field, a verification measurement may be required to be performed by a member of the Road Running Technical Council. If such a remeasurement shows the course to be short, then all pending records will be rejected and the course certification will be cancelled.

***This certification expires on December 31 of the year:*** **2035**

**AS NATIONALLY CERTIFIED BY:**

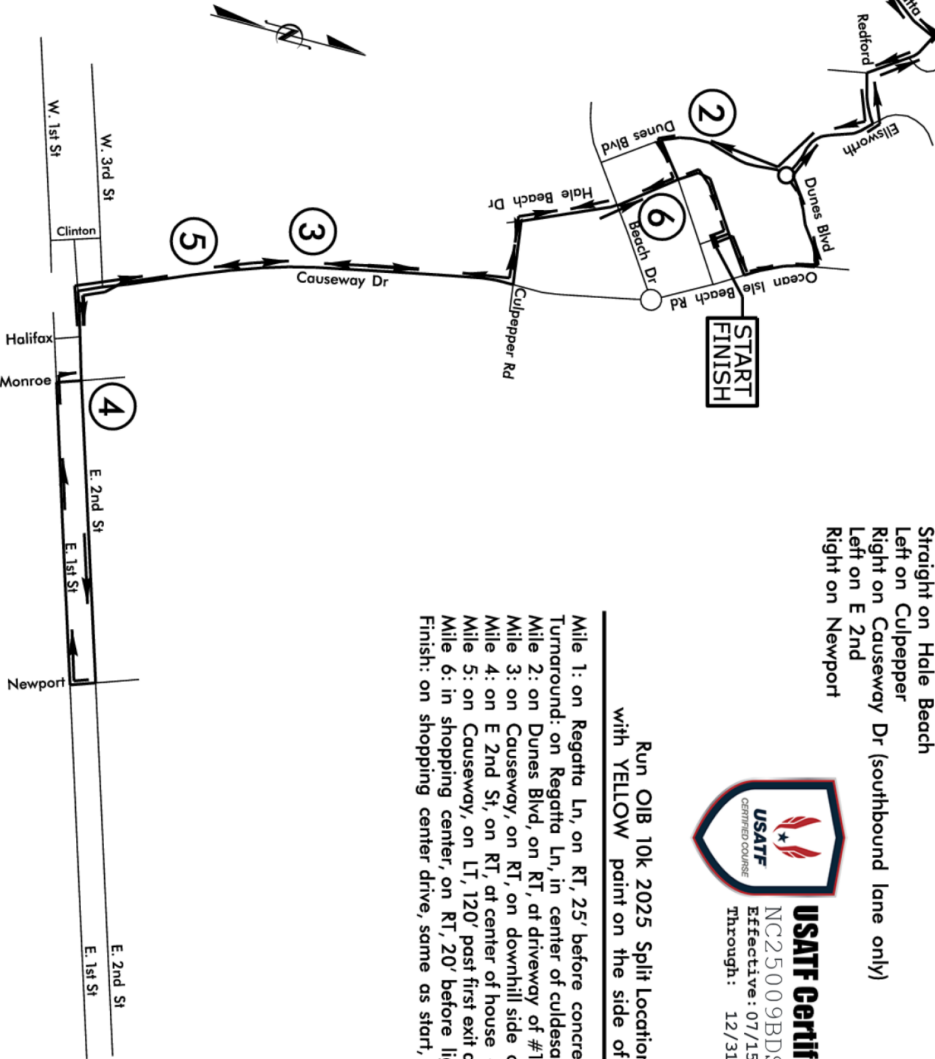
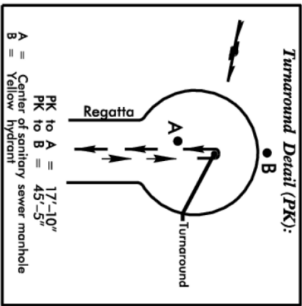
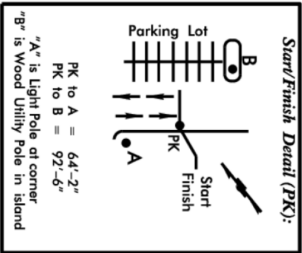
Date: July 16, 2025

Brad Smythe - USATF/RRTC Certifier - 7928 Brandyapple Drive, Raleigh NC 27615  
(919) 208-8616 - bdsmythe78@yahoo.com

Run OIB 10k 2025  
Ocean Isle Beach, NC

Measured:  
by Brad Smythe  
on June 27, 2025  
bdsmythe78@yahoo.com

This course was measured using the full width of the road and the Shortest Possible Route (SPR) unless otherwise noted.



Run OIB 10k 2025 Course Directions

Start on shopping center drive running northeast	Right on E 1st
Left on Ocean Isle Beach Rd (left lane only)	Right on Monroe
Left on Dunes Blvd SW (second drive)	Left on E 2nd
Right at circle on Ellsworth (right of center)	Right on Causeway (southbound lane only)
Left on Redford	Left on Culpepper
Right on Long Pond Rd	Right on Hale Beach
Left on Regatta Ln to turnaround	Straight to shopping center
Left on Long Pond	Follow drive behind shopping center
Right on Ellsworth (right of center)	Right on drive to finish (see detail)
Right at circle on Dunes Blvd	
Left on Bryson Dr	
Right on Shopping Center Dr	
Straight on Hale Beach	
Left on Culpepper	
Right on Causeway Dr (southbound lane only)	
Left on E 2nd	
Right on Newport	



Run OIB 10k 2025 Split Locations (Miles are marked with YELLOW point on the side of the road noted below.)

- Mile 1: on Regatta Ln, on RT, 25' before concrete pipe crossing
- Turnaround: on Regatta Ln, in center of culdesac, see detail
- Mile 2: on Dunes Blvd, on RT, at driveway of #1452
- Mile 3: on Causeway, on RT, on downhill side of bridge over waterway
- Mile 4: on E 2nd St, on RT, at center of house #108
- Mile 5: on Causeway, on LT, 120' past first exit driveway from marina/gas station
- Mile 6: in shopping center, on RT, 20' before light pole at first drive aisle on RT
- Finish: on shopping center drive, same as start, see detail

Note:  
Map not to scale  
Not all streets are shown.