



Road Running Technical Council
USA Track & Field

Measurement Certificate



Name of the course Magic City 5k Distance 5 km
Location (state) AL (city) Birmingham
Type of course: Road Race
Measuring Methods: Bicycle
Measured By Jeremy Davis, 1208 Azalea Hill Drive, Greenville, SC 29607, jdavis@setupevents.com, 864-420-5169
Race Contact Jeremy Davis, 1208 Azalea Hill Drive, Greenville, SC 29607, jdavis@setupevents.com, 864-420-5169
Date(s) when course measured: 11/05/2023
Number of measurements of entire course: 2 Course Configuration: complex of different loops
Elevation (meters above sea level) Start 178.00 Finish 174.00 Lowest 174.00 Highest 189.00
Straight line distance between start and finish 61.26m Drop 0.80 m/km Separation 1.23 %
Type of surface: Paved 99 % Dirt 1 % Gravel 0 % Grass 0 % Track 0 %
Effective date of certification: November 8, 2023 Certification code: AL23039JE

Note to Race Director: Use this Certification Code in all public announcements relating to your race.

Be It Officially Noted That

Based on examination of data provided by the above named measurer, the course described above and in the map attached is hereby certified as reasonably accurate in measurement according to the standards adopted by the Road Running Technical Council. If any changes are made to the course, this certification becomes void, and the course must then be recertified.

Verification of Course --- In the event a National Open Record is set on the course, or at the discretion of USA Track & Field, a verification measurement may be required to be performed by a member of the Road Running Technical Council. If such a remeasurement shows the course to be short, then all pending records will be rejected and the course certification will be cancelled.


This certification expires on December 31 of the year: 2033

Jon Elmore

AS NATIONALLY CERTIFIED BY:

Date: November 8, 2023

Jon Elmore - USATF/RRTC Certifier - 3428 Tanglewood Dr SW, Decatur AL 35603
(256) 476-3517 - jklca5@att.net



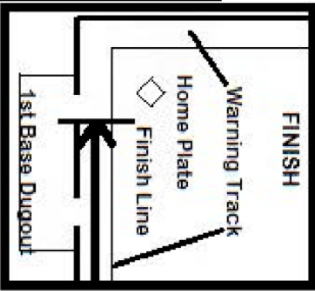
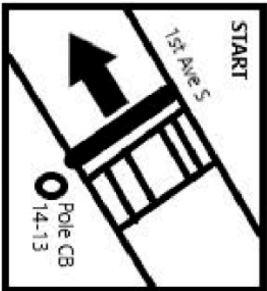
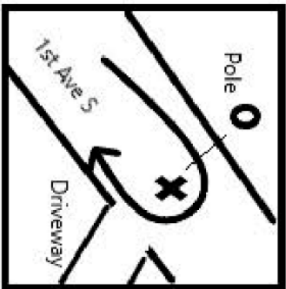
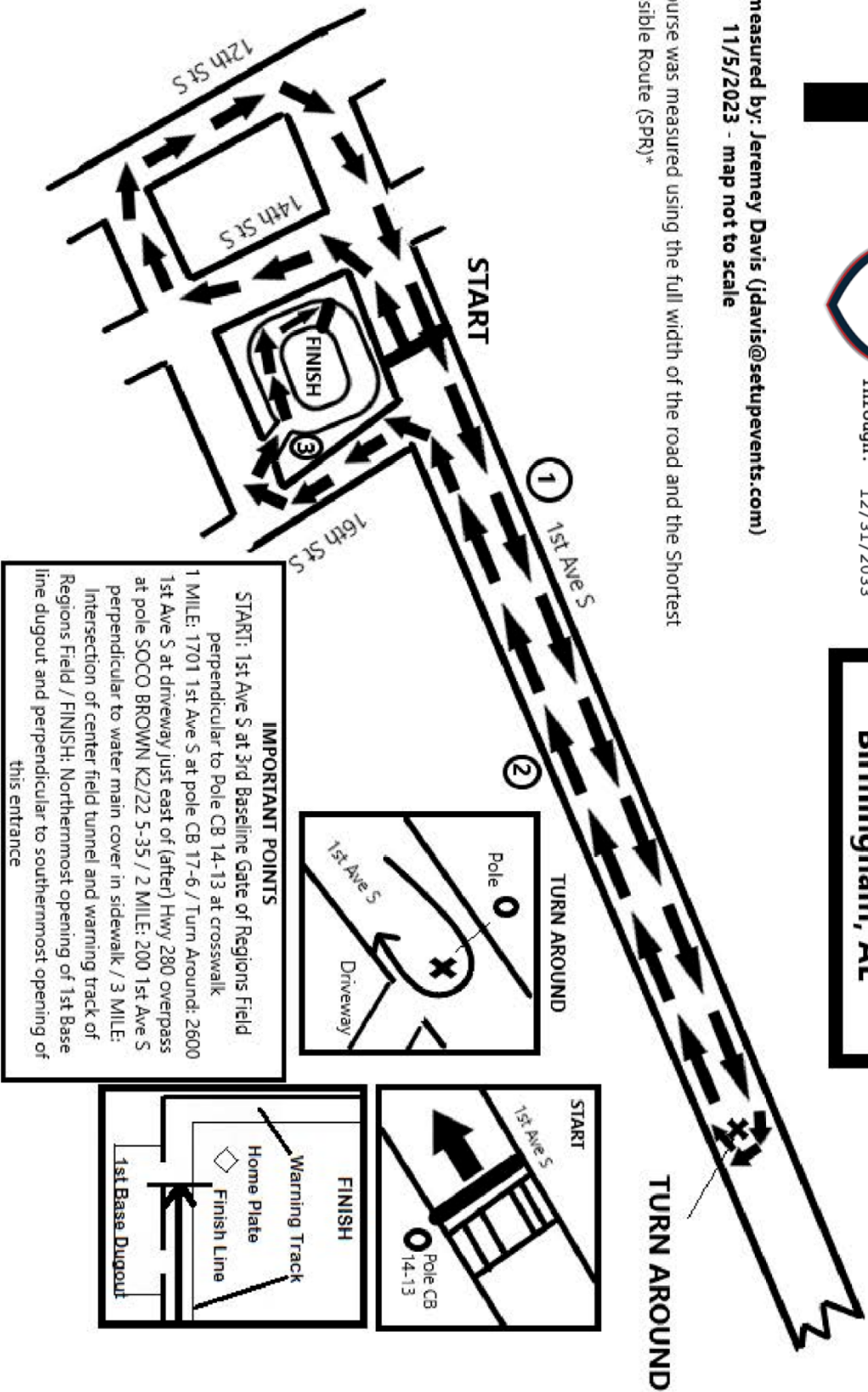
USATF Certificate
 AL23039JE
 Effective: 11/08/2023
 Through: 12/31/2033

Magic City 5K

Birmingham, AL

measured by: Jeremy Davis (jdavis@setupevents.com)
 11/5/2023 - map not to scale

Course was measured using the full width of the road and the Shortest Possible Route (SPR)



IMPORTANT POINTS
 START: 1st Ave S at 3rd Baseline Gate of Regions Field perpendicular to Pole CB 14-13 at crosswalk
 1 MILE: 1701 1st Ave S at pole CB 17-6 / Turn Around: 2600 1st Ave S at driveway just east of (after) Hwy 280 overpass at pole SOCO BROWN K2/22 5-35 / 2 MILE: 200 1st Ave S perpendicular to water main cover in sidewalk / 3 MILE: Intersection of center field tunnel and warning track of Regions Field / FINISH: Northernmost opening of 1st Base line dugout and perpendicular to southernmost opening of this entrance

		0.288047906		0.288138401				
Start to Turn Around (Km)		32317		32321				
		2.924550477		2.92491246				
Turn Around to Gate (Km)		19664		19662				
Return Trip		1.779508017		1.779327026				
TOTAL COUNTS		55164		55167				
	5K Measure	4.992106		4.992377887				
	DESIRED	5		5				
	Difference = (km)	-0.00789		-0.007622113				
	Difference = (m)	-7.8936		-7.622112637				
RESULT	Add		4 meters to turn around					