



Road Running Technical Council
USA Track & Field

Measurement Certificate



Name of the course Paige's Butterfly Run 5K (2023) Distance 5 km

Location (state) NY (city) Syracuse

Type of course: Road Race

Measuring Methods: Bicycle

Measured By Don Hughes, 157 Strong Ave, Syracuse, NY 13210, dhughes171@gmail.com, 315-214-4060

Race Contact Chris Arnold, 2911 Fargo Rd., Baldwinsville, NY 13027 - 315-635-0099 - Chris@pbrun.org

Date(s) when course measured: 04/30/2023

Number of measurements of entire course: 2 Course Configuration: keyhole

Elevation (meters above sea level) Start 121.92 Finish 121.92 Lowest 110.95 Highest 124.05

Straight line distance between start and finish 0m Drop 0.00 m/km Separation 0.00 %

Type of surface: Paved 100 % Dirt 0 % Gravel 0 % Grass 0 % Track 0 %

Effective date of certification: May 21, 2023 Certification code: NY23035DNB

Note to Race Director: Use this Certification Code in all public announcements relating to your race.

Be It Officially Noted That

Based on examination of data provided by the above named measurer, the course described above and in the map attached is hereby certified as reasonably accurate in measurement according to the standards adopted by the Road Running Technical Council. If any changes are made to the course, this certification becomes void, and the course must then be recertified.

Verification of Course --- In the event a National Open Record is set on the course, or at the discretion of USA Track & Field, a verification measurement may be required to be performed by a member of the Road Running Technical Council. If such a remeasurement shows the course to be short, then all pending records will be rejected and the course certification will be cancelled.

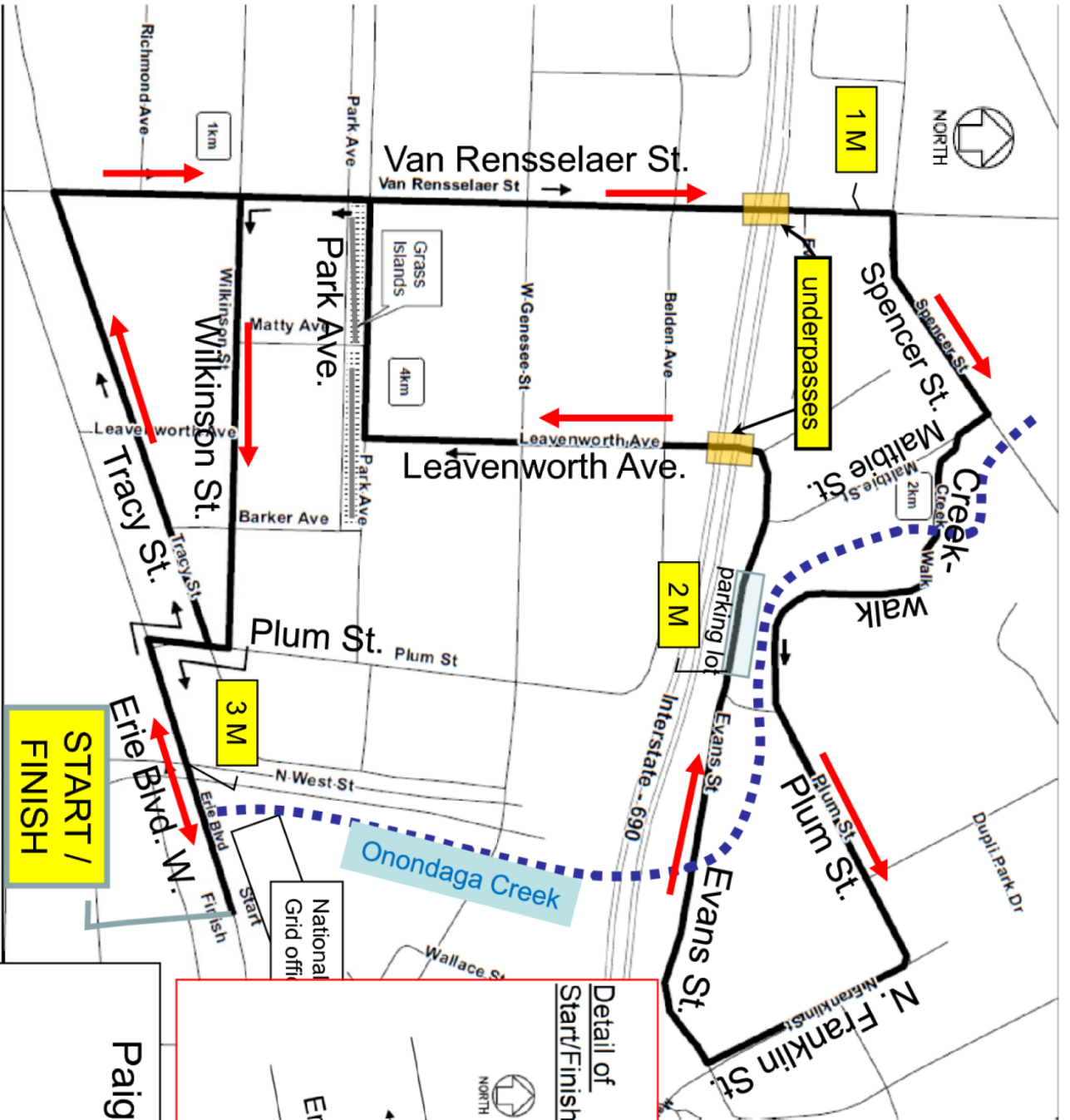
This certification expires on December 31 of the year: 2033

AS NATIONALLY CERTIFIED BY:

Date: August 20, 2023

Diana Bean - USATF/RRTC Certifier - 180 W. Lake Road, Brackney PA 18812
(607) 240-9858 - dbean0120@gmail.com

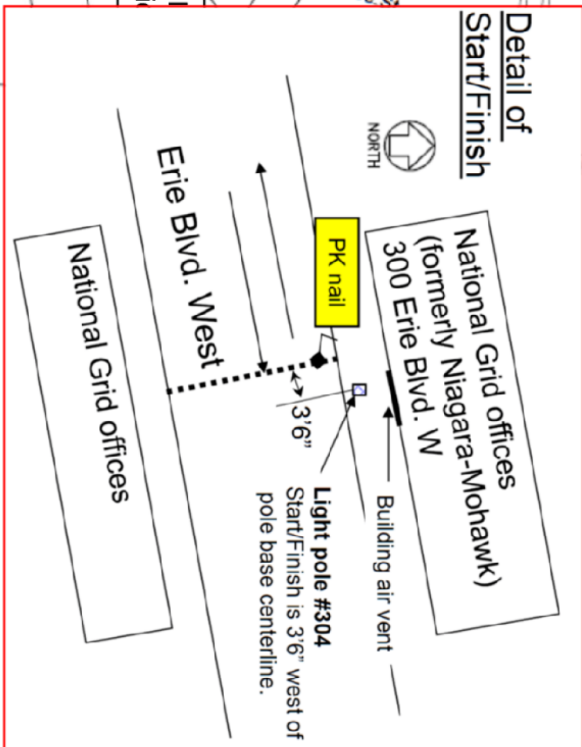
This course was measured using the full width of the road and the Shortest Possible Route (SPR).



See Supplemental page for mile markers & course description.

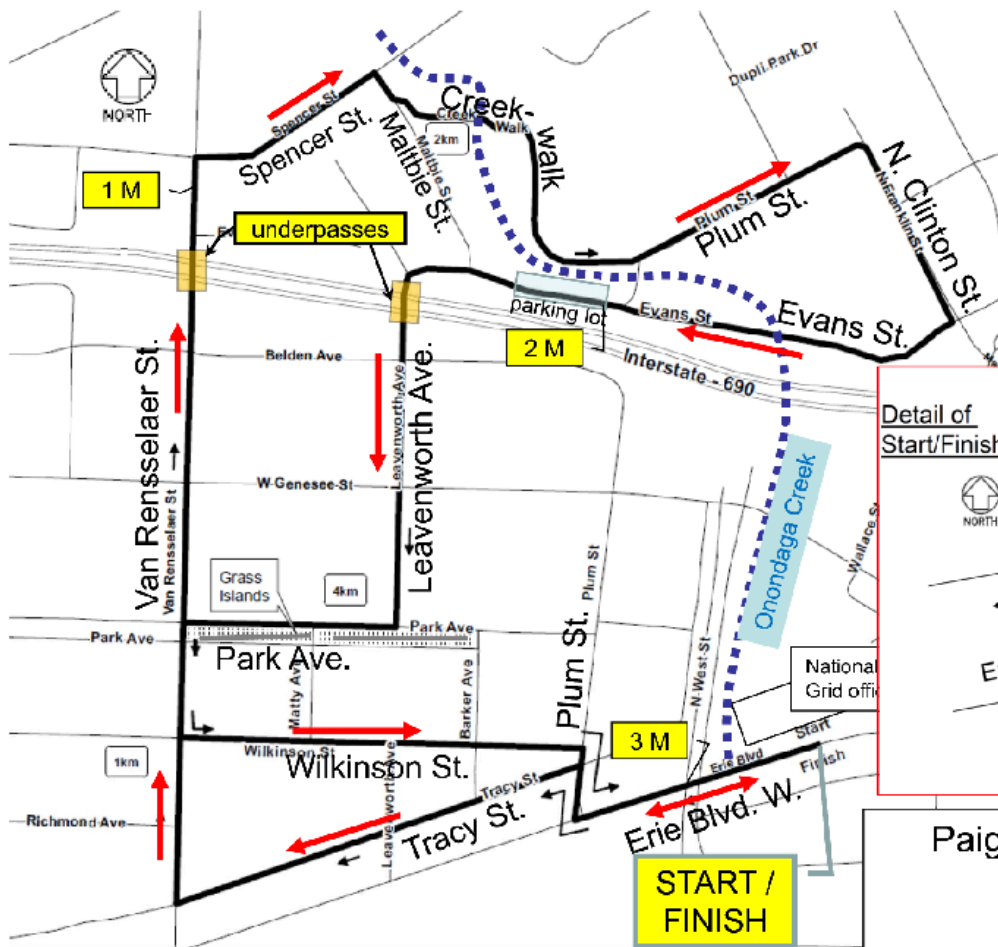


USATF Certificate
 NY23035DNB
 Effective: 05/21/2023
 Through: 12/31/2033

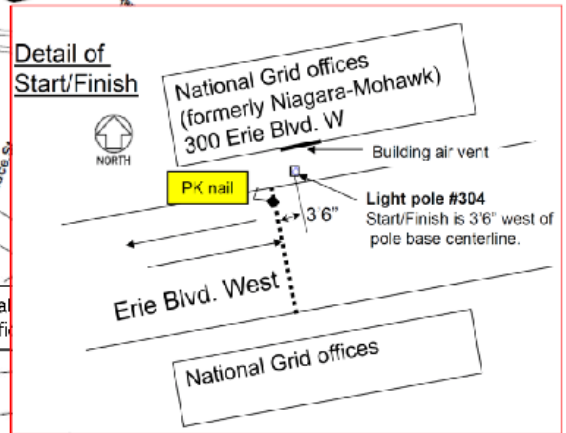


Paige's Butterfly Run 5K
 (2023)
 Syracuse, NY
 measured April 30, 2023
 by Don Hughes dhughes171@gmail.com

2890_map.png



See Supplemental page for mile markers & course description.



**Paige's Butterfly Run 5K
(2023)**
Syracuse, NY
measured April 30, 2023
by Don Hughes dhughes171@gmail.com

This course was measured using the full width of the road and the Shortest Possible Route (SPR).

2890_supporting.png

**Paige's Butterfly Run 5K
(2023)**
Syracuse, NY
 measured April 30, 2023
 by Don Hughes dhughes171@gmail.com
 Supplemental notes.

Location of mile marks	
MILE 1	Van Rensselaer St., at large tree, 30 ft. S of util. pole NG 35S
MILE 2	Evans St., at E end of parking lot, in line with storm drains (on both sides)
MILE 3	Erie Blvd. W, on bridge over West St., at pole #402A

Paige's Butterfly 5K starts on Erie Blvd W. 3'6" west of light pole 304. Run W; turn R on Plum St., then L on Tracy St. Turn R on Van Rensselaer St. Cross W. Genesee St, then pass underneath I-690. Pass Mile 1 just before turning R on Spencer St. Turn R onto Maltbie St. Cross roadway diagonally to enter paved trail (Creekwalk) which crosses Onondaga Creek via converted RR trestle. Trail parallels the creek until Plum St. Follow Plum St. NE to its end at N. Franklin St. Turn R, then turn R onto Evans St. which re-crosses creek. Pass Mile 2 at E end of parking lot that Evans St. passes through. Turn L onto Leavenworth Ave. passing underneath I-690. At Park Ave. turn R. Continue on N side of traffic islands to Van Rensselaer St. Turn L and L again onto Wilkinson St. Turn R on Plum St., and L onto Erie Blvd. W. Finish at common S/F.