



Road Running Technical Council
USA Track & Field

Measurement Certificate



Name of the course Sackets Harbor Marathon Distance 42.195 km
Location (state) NY (city) Sackets Harbor
Type of course: Road Race
Measuring Methods: Bicycle
Measured By Don Hughes, 157 Strong Ave., Syracuse, NY 13210; 315-214-4060 dhughes171@gmail.com
Race Contact Karyn Reinhardt, 917-620-1626 sacketsharbormarathon@gmail.com
Date(s) when course measured: 10/29/2022
Number of measurements of entire course: 2 Course Configuration: point to point
Elevation (meters above sea level) Start 81.00 Finish 81.00 Lowest 76.00 Highest 143.00
Straight line distance between start and finish 0m Drop 0.00 m/km Separation 0.00 %
Type of surface: Paved 100 % Dirt 0 % Gravel 0 % Grass 0 % Track 0 %
Effective date of certification: April 16, 2023 Certification code: NY23021DNB

Note to Race Director: Use this Certification Code in all public announcements relating to your race.

Be It Officially Noted That

Based on examination of data provided by the above named measurer, the course described above and in the map attached is hereby certified as reasonably accurate in measurement according to the standards adopted by the Road Running Technical Council. If any changes are made to the course, this certification becomes void, and the course must then be recertified.

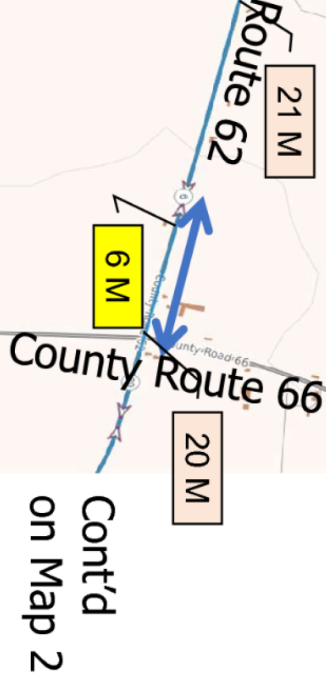
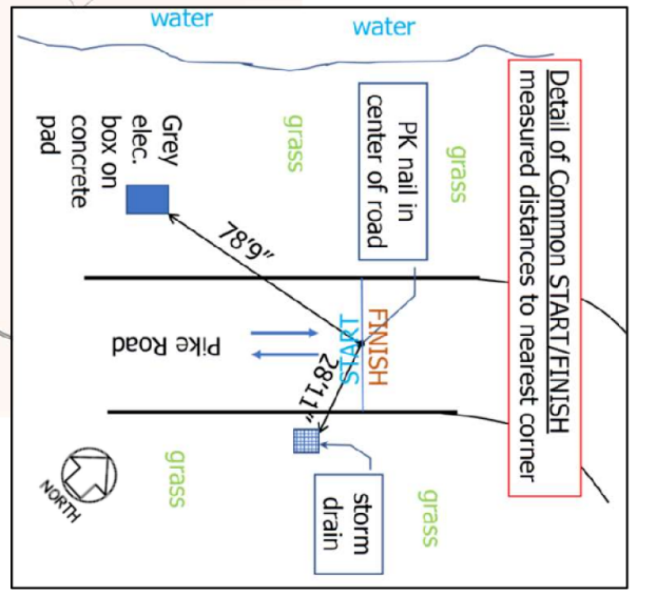
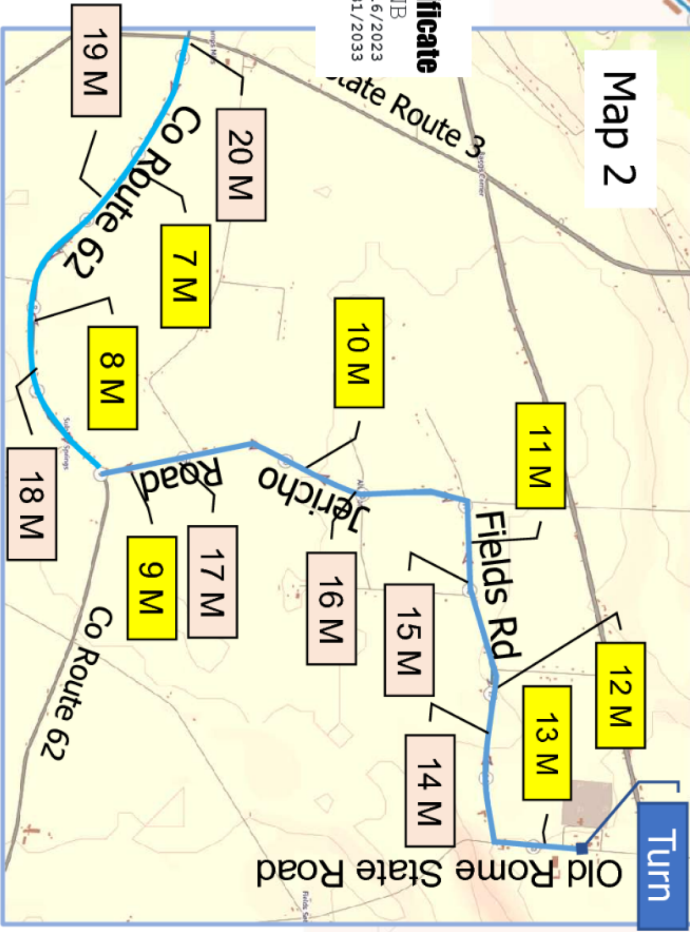
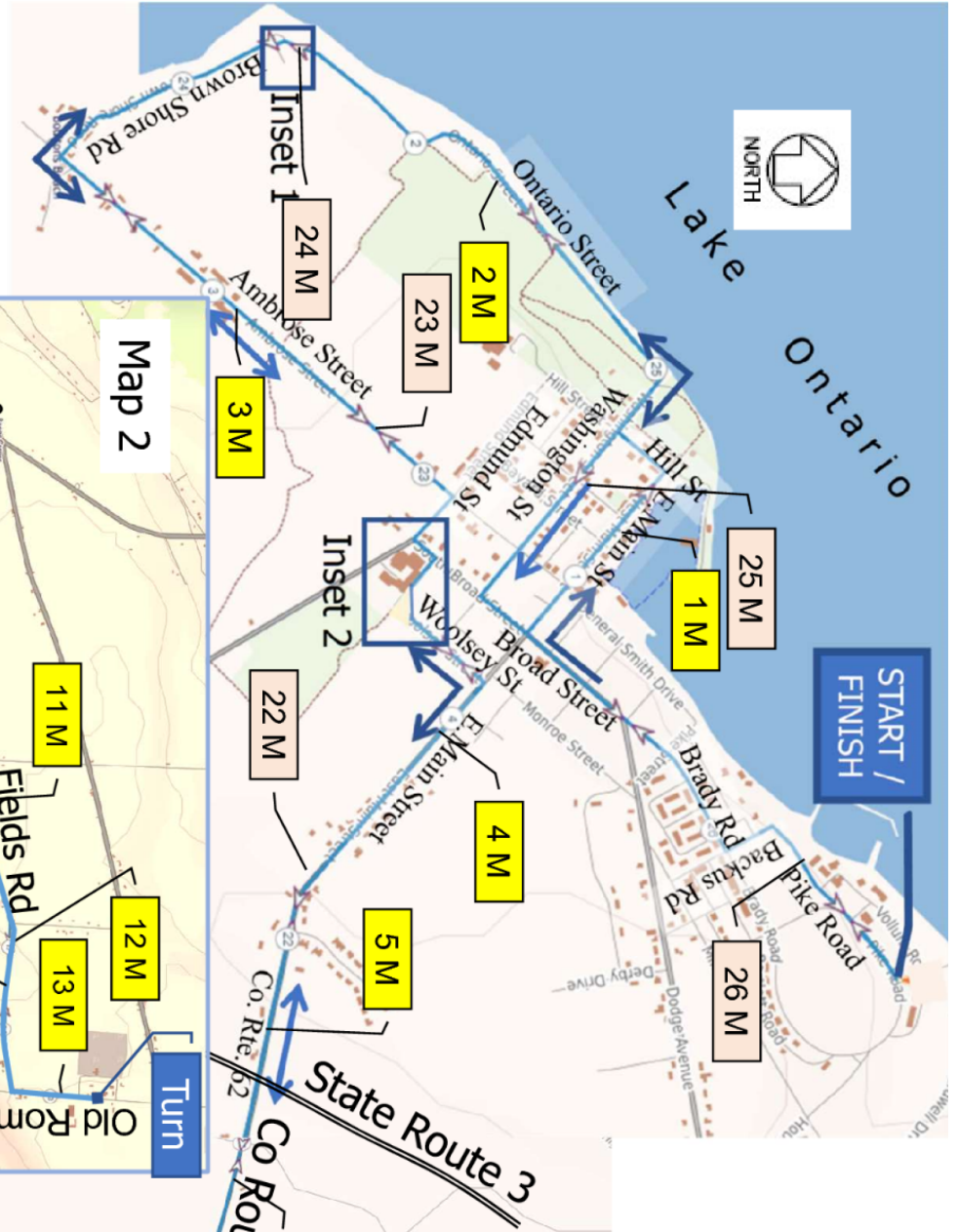
Verification of Course --- In the event a National Open Record is set on the course, or at the discretion of USA Track & Field, a verification measurement may be required to be performed by a member of the Road Running Technical Council. If such a remeasurement shows the course to be short, then all pending records will be rejected and the course certification will be cancelled.

This certification expires on December 31 of the year: 2033

AS NATIONALLY CERTIFIED BY:

Date: April 24, 2023

Diana Bean - USATF/RRTC Certifier - 180 W. Lake Road, Brackney PA 18812
(607) 240-9858 - dbean0120@gmail.com

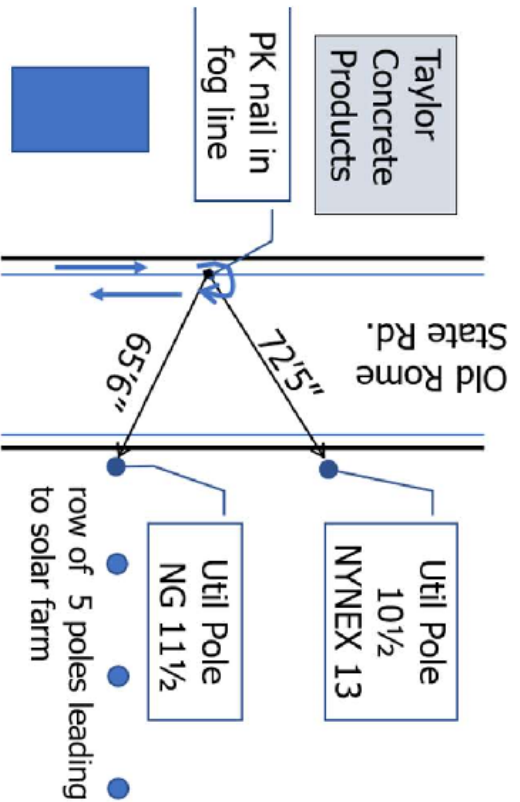


Note: Yellow mile markers for outgoing direction; Pink markers for incoming direction

Sackets Harbor Marathon
 Sackets Harbor, NY
 Measured by Don Hughes
dhughes171@gmail.com
 October 29, 2022
 Additional information is given on supplemental pages

Sacketts Harbor Marathon: Course description

Start on Pike Road, at PK nail located in center of roadway, 78'9" from electric box to West, and 28'11" from rectangular storm drain to SE. Head SW, and bear left up hill on Backus Rd. to intersection with Brady Road. Turn right (R) and head S out through stone pillars onto Broad St.
 Turn right onto West Main Street. [Mile 1]. Turn left onto Hill Street, then turn right onto Washington St.
 Turn left onto Ontario Street. [M2] At the circle, bear R and enter Brown Shores Rd.
 Turn left onto Ambrose Street. [M3]
 Turn right onto Edmund Street
 Turn left onto South Broad Street, and immediately R onto driveway leading to Central School parking lot. Go diagonally across the lot (shortest path) to Woolsey St.
 Turn right onto East Main St (Co. Rte. 62). [M4]
 This becomes Sulphur Springs Rd. Continue for 4 miles. [M5-8]
 Turn L. onto Jericho Road, continue 1.5 miles. [M9-10]
 Turn right onto Fields Road. Pass M11-12.
 Turn left onto Old Rome State Road [M13] to turnaround located at PK nail placed in fog line on W side of roadway, near Taylor Concrete Products bldg. The nail is past a row of 5 poles leading to solar farm, 65'6" from pole NG 11½, and 72'5" from util pole 10½ NYNEX 13.
 From turn: Retrace steps to the N end of Ontario Street. [M 14-24] Turn right onto Washington Street
 Turn L onto Broad St. Continue straight onto Brady Rd., and retrace steps to common Start/Finish.



Detail of Marathon Turn

Sacketts Harbor Marathon

Sacketts Harbor, NY

Measured by Don Hughes

dhughes171@gmail.com

October 29, 2022

supplemental page 1

Sackets Harbor Marathon

Sackets Harbor, NY

Measured by Don Hughes
dhughes171@gmail.com

October 29, 2022

supplemental page 2


KEY:

Outgoing runners
Runners returning

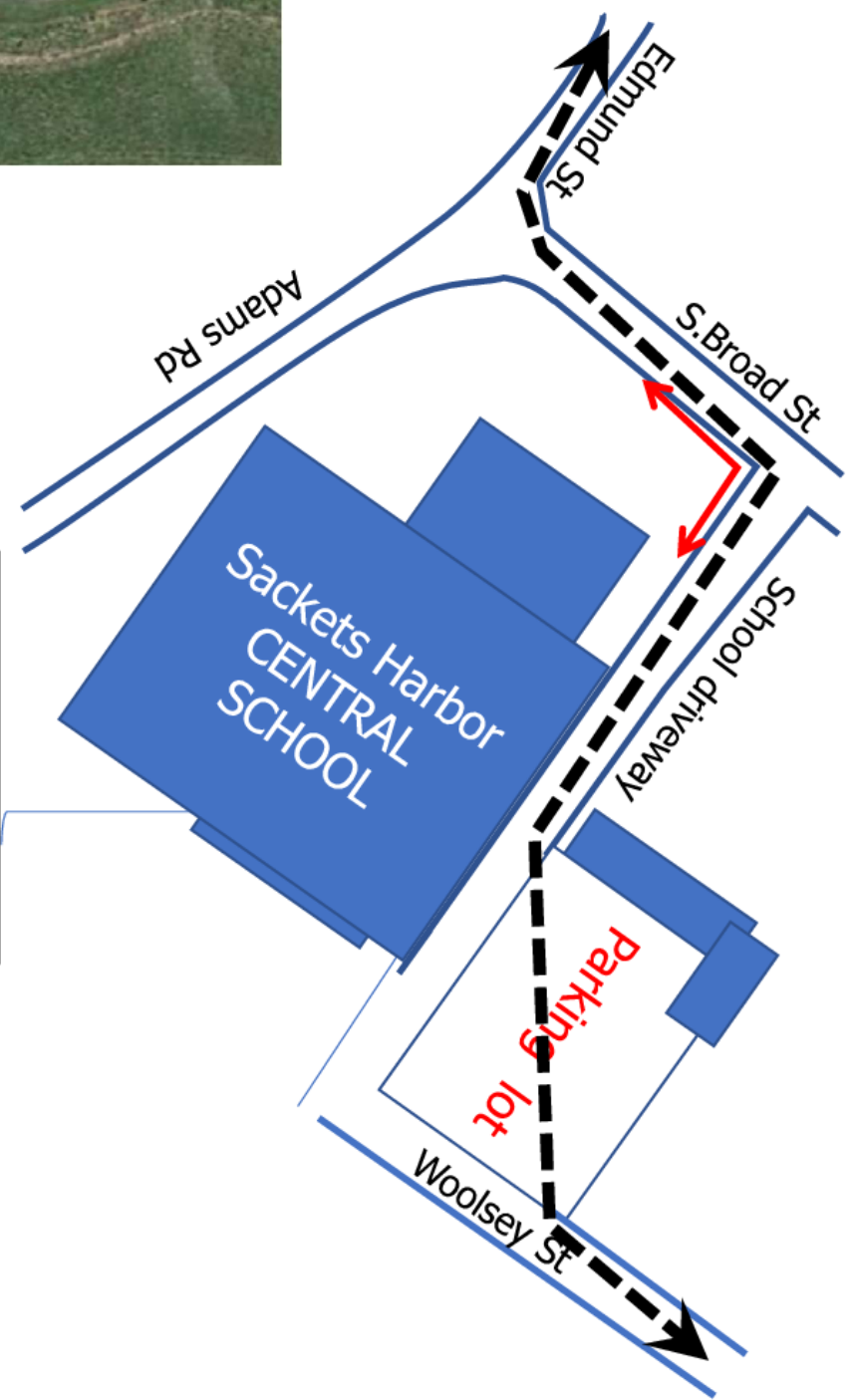
MILE MARKS, SACKETS HARBOR MARATHON

Mile	Description
1	at doorway of 220 W Main St
2	Ontario Rd., aligned with N edge of driveway to house #412 (blue)
3	Ambrose St., 77' past (N of) UP NM 35, NYT 23.
4	County Rt. 62 (E. Main St.) 30' before UP NG12/VZ113.
5	County Rt. 62 (E. Main St.) 40' past UP L17/NM43/VZ144
6	County Rt. 62 (Sulphur Springs Rd), 51" before UP NM 65½
7	County Rt. 62 (Sulphur Springs Rd), 77' before UP NG 23, on LHS of roadway.
8	County Rt. 62 (Sulphur Springs Rd), 30' before UP 23NG 38.
9	Jericho Rd. 28 ft N of UP NM 63 which is set ~50 ft back from E side of the road.
10	Jericho Rd., 29 ft past (N of) UP 23. posted with "No Trespassing sign."
11	Fields Rd, exactly 100 ft before (W of) UP NM 29
12	Fields Rd., approx. 50 m past UP Bell Atlantic 48; 2 m E of culvert pipe on N side of road
13	Old Rome State Road, 50 ft N of centerline of Concrete Dr.
14	Fields Rd. at large farmhouse on N side of road, midway between Slater Rd and Old Rome St Rd.
15	Fields Rd. at small stream crossing, ~530 ft W of Lloyd Rd.
16	Jericho Rd., ~ 240 ft S of stream crossing.
17	Jericho Rd., ~ 160 ft S of Martin Rd.
18	County Rd 62, ~100 ft E of driveway to house # 16697
19	County Rd 62, ~100 ft E of semicircular driveway to house on N side of road. No #.
20	County Rd 62, ~50 ft past (W of) centerline of County Rd. 66.
21	County Rd 62, at driveway to house # 14068 on S side of road.
22	E. Main St., 50 ft after electrical transformers mounted on horizontal beam between wooden utility poles
23	Ambrose St., 740 ft past gravel road which runs along N edge of historic battlegrounds
24	on N side of circle which separates Ontario St. and Brown Shores Rd.
25	Washington St., 90 ft before edge of driveway to house #403
26	Pike Rd., 50 ft before (S of) entrance to Old Theatre bldg.

Inset 1: detail of Circle, Ontario Rd.— Brown Shores Rd.



Inset 2: detail of route past school



Sackets Harbor Marathon
Sackets Harbor, NY
Measured by Don Hughes
October 29, 2022
supplemental page 3