



**Road Running Technical Council
USA Track & Field**

Measurement Certificate

recognized by



Name of the course Barkapalooza 5k Distance 5 km
Location (state) IL (city) Lisle
Type of course: Road Race
Measuring Methods: Bicycle
Measured By Winston Rasmussen, 3s441 2nd Street, Warrenville, IL 60555
Race Contact Patricia Welch, 1901 W. Ogden Ave., Downers Grove, IL 60515
Date(s) when course measured: 03/06/2023
Number of measurements of entire course: 2 Course Configuration: Complex of Loops
Elevation (meters above sea level) Start 198.00 Finish 198.00 Lowest 196.00 Highest 198.00
Straight line distance between start and finish 250m Drop 0.00 m/km Separation 5.00 %
Type of surface: Paved 100 % Dirt 0 % Gravel 0 % Grass 0 % Track 0 %
Effective date of certification: March 27, 2023 Certification code: IL23001WR

Note to Race Director: Use this Certification Code
in all public announcements relating to your race.

Be It Officially Noted That

Based on examination of data provided by the above named measurer, the course described above and in the map attached is hereby certified as reasonably accurate in measurement according to the standards adopted by the Road Running Technical Council. If any changes are made to the course, this certification becomes void, and the course must then be recertified.

Verification of Course --- In the event a National Open Record is set on the course, or at the discretion of USA Track & Field, a verification measurement may be required to be performed by a member of the Road Running Technical Council. If such a remeasurement shows the course to be short, then all pending records will be rejected and the course certification will be cancelled.

This certification expires on December 31 of the year: **2033**

AS NATIONALLY CERTIFIED BY:

Date: March 27, 2023

Winston Rasmussen - USATF/RRTC Certifier - 3S441 2nd Street, Warrenville IL 60555
(630) 393-4952 - w.rasmussen@comcast.net

Barkapalooza 5k Lisle, IL

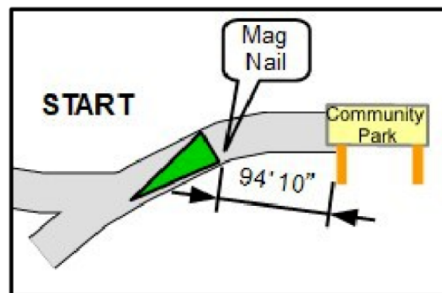
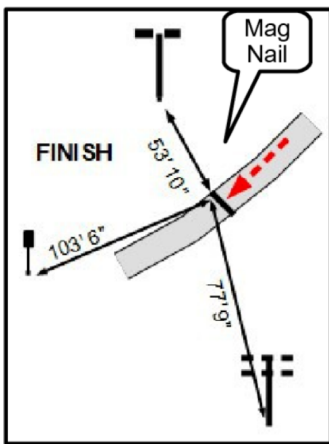
Course Distance: 5 km
Date Measured: March 6, 2023
Measured by: Winston Rasmussen



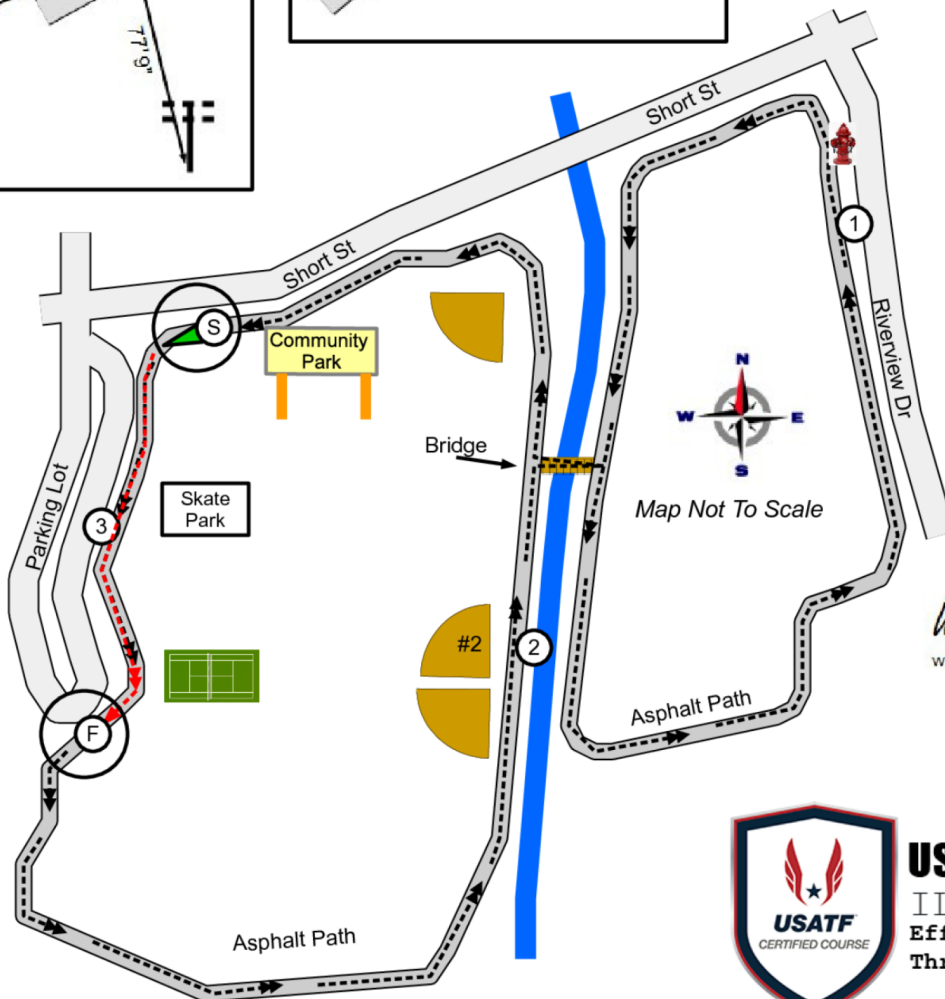
**West Suburban
Humane Society**



Start: Mag nail on path east of path intersection north of basket ball court, 94' 10" west of "Community Park" sign.
Mile 1: East side of path, 85' 8" south of fire hydrant south of Short Street (Loop 1)
Mile 2: East edge of path, even with field light post by 1st base dugout of Field #2 (Loop 2)
Mile 3: West edge of path, 49 feet south of center of path to Skate Park
Finish: Mag nail on path at south end of parking lot, 103' 6" east of "Dogs Must Be Leashed" sign



This is a two-loop course run entirely on asphalt paths in Lisle Community Park. It was measured using the full width of the path and the Shortest Possible Route (SPR)



Winston Rasmussen
w.rasmussen@comcast.net



USATF Certificate

IL23001WR
Effective: 03/27/2023
Through: 12/31/2033