



Road Running Technical Council
USA Track & Field

Measurement Certificate



Name of the course Drumstick Dash Distance 5 km

Location (state) VA (city) Roanoke

Type of course: Road Race

Measuring Methods: Bicycle

Measured By Molly Bullington, 3230 Orchard Hill Rd, Roanoke, VA 24018 (540) 798-8495 molly@blueridgeracing.net

Race Contact Kevin Berry, 402-4th St SE, Roanoke, VA 24013 (540) 777-7683 kevin.berry@rescuemission.net

Date(s) when course measured: 10/18/2022

Number of measurements of entire course: 2 Course Configuration: complex of different loops

Elevation (meters above sea level) Start 290.00 Finish 284.00 Lowest 281.00 Highest 298.00

Straight line distance between start and finish 217m Drop 1.20 m/km Separation 4.00 %

Type of surface: Paved 100 % Dirt 0 % Gravel 0 % Grass 0 % Track 0 %

Effective date of certification: October 25, 2022 Certification code: VA22036RT

Note to Race Director: Use this Certification Code in all public announcements relating to your race.

Be It Officially Noted That

Based on examination of data provided by the above named measurer, the course described above and in the map attached is hereby certified as reasonably accurate in measurement according to the standards adopted by the Road Running Technical Council. If any changes are made to the course, this certification becomes void, and the course must then be recertified.

Verification of Course --- In the event a National Open Record is set on the course, or at the discretion of USA Track & Field, a verification measurement may be required to be performed by a member of the Road Running Technical Council. If such a remeasurement shows the course to be short, then all pending records will be rejected and the course certification will be cancelled.

This certification expires on December 31 of the year: **2032**

AS NATIONALLY CERTIFIED BY:

Date: November 23, 2022

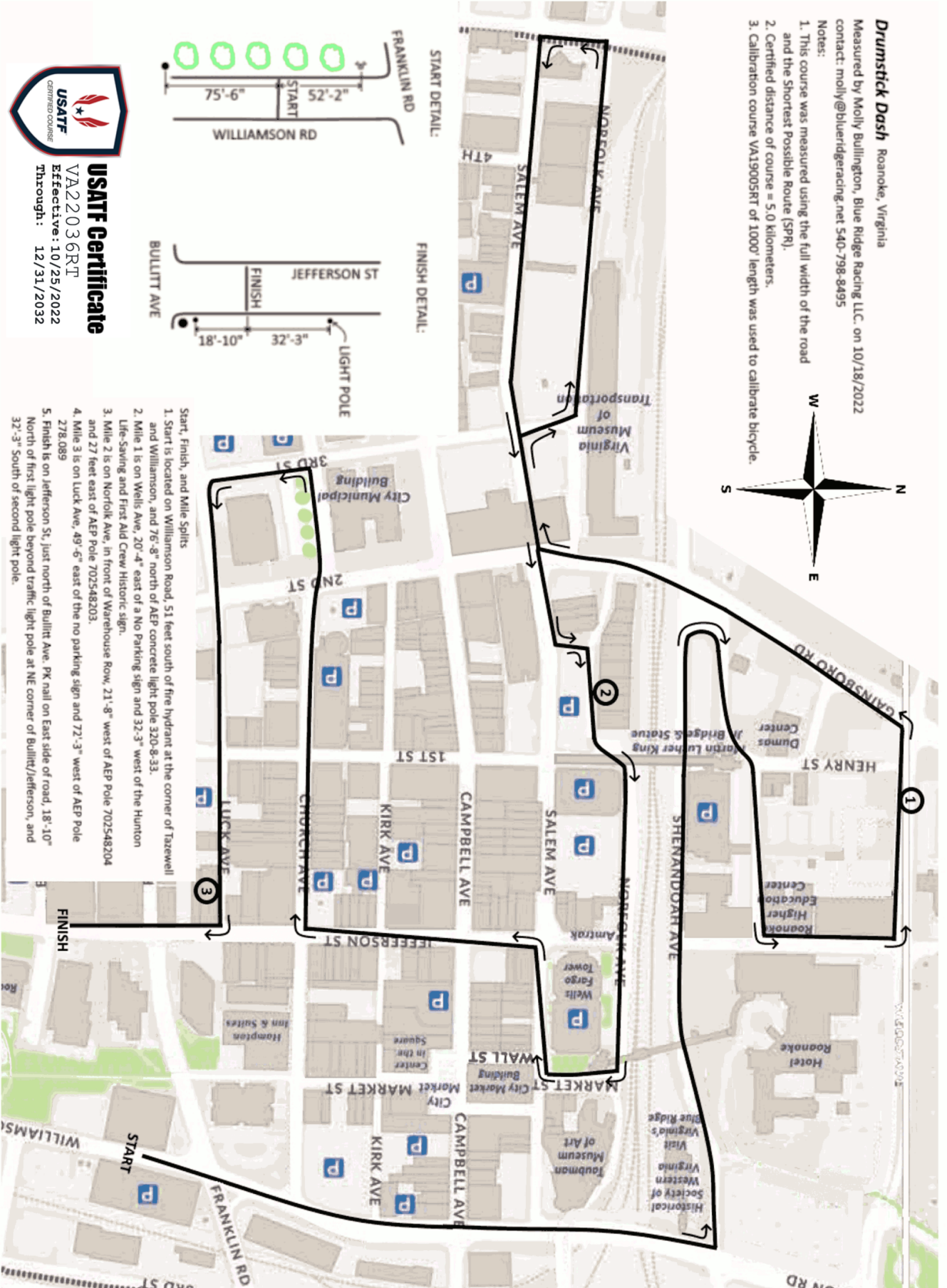
Robert Thurston - USATF/RRTC Certifier - 13 Kennedy St NE , Washington DC 20011
(202) 431-0585 - thurret@aol.com

Drumstick Dash Roanoke, Virginia

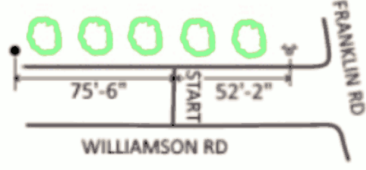
Measured by Molly Bullington, Blue Ridge Racing LLC, on 10/18/2022
 contact: molly@blueridgeracing.net 540-798-8495

Notes:

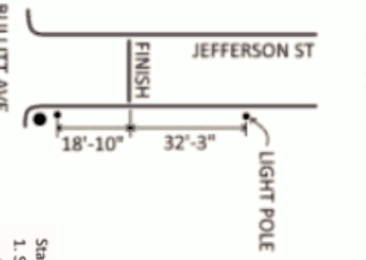
1. This course was measured using the full width of the road and the Shortest Possible Route (SPR).
2. Certified distance of course = 5.0 kilometers.
3. Calibration course VA19005RT of 1000' length was used to calibrate bicycle.



START DETAIL:



FINISH DETAIL:



USATF Certificate

VA22036RT
 Effective: 10/25/2022
 Through: 12/31/2032

- Start, Finish, and Mile Splits
1. Start is located on Williamson Road, 51 feet south of fire hydrant at the corner of Tazewell and Williamson, and 76'-8" north of AEP concrete light pole 320-8-33.
 2. Mile 1 is on Wells Ave, 20'-4" east of a No Parking sign and 32'-3" west of the Hunton Life-Saving and First Aid Crew Historic sign.
 3. Mile 2 is on Norfolk Ave, in front of Warehouse Row, 21'-8" west of AEP Pole 7025-48204 and 27 feet east of AEP pole 7025-48203.
 4. Mile 3 is on Luck Ave, 49'-6" east of the no parking sign and 72'-3" west of AEP Pole 278,089
 5. Finish is on Jefferson St, just north of Bullitt Ave. PK nail on East side of road, 18'-10" North of first light pole beyond traffic light pole at NE corner of Bullitt/Jefferson, and 32'-3" South of second light pole.