



Road Running Technical Council
USA Track & Field

Measurement Certificate



Name of the course Ooh La La Chocolate HM Distance 21.0975 km
Location (state) IL (city) Geneva
Type of course: Road Race
Measuring Methods: Bicycle
Measured By Winston Rasmussen, 3s441 2nd Street, Warrenville, IL 60555
Race Contact Mary Agnes Zellmer, 26 S. 3rd Street, Geneva, IL 60134
Date(s) when course measured: 10/04/2022, 10/10/2022
Number of measurements of entire course: 2 Course Configuration: Out and Back
Elevation (meters above sea level) Start 215.00 Finish 215.00 Lowest 201.00 Highest 218.00
Straight line distance between start and finish 0.0m Drop 0.00 m/km Separation 0.00 %
Type of surface: Paved 100 % Dirt 0 % Gravel 0 % Grass 0 % Track 0 %
Effective date of certification: October 13, 2022 Certification code: IL22018WR

Note to Race Director: Use this Certification Code in all public announcements relating to your race.

Be It Officially Noted That

Based on examination of data provided by the above named measurer, the course described above and in the map attached is hereby certified as reasonably accurate in measurement according to the standards adopted by the Road Running Technical Council. If any changes are made to the course, this certification becomes void, and the course must then be recertified.

Verification of Course --- In the event a National Open Record is set on the course, or at the discretion of USA Track & Field, a verification measurement may be required to be performed by a member of the Road Running Technical Council. If such a remeasurement shows the course to be short, then all pending records will be rejected and the course certification will be cancelled.

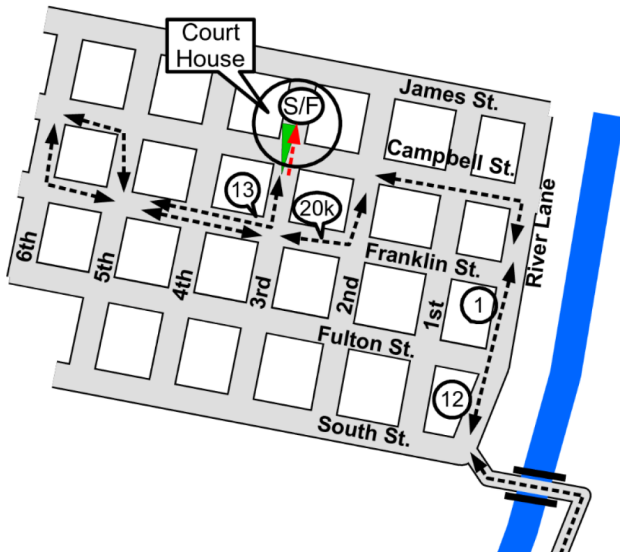
This certification expires on December 31 of the year: 2032

Winston Rasmussen

AS NATIONALLY CERTIFIED BY:

Date: October 24, 2022

Winston Rasmussen - USATF/RRTC Certifier - 3S441 2nd Street, Warrenville IL 60555
(630) 393-4952 - w.rasmussen@comcast.net



Ooh La La Chocolate HM
 21.0975 km
 Geneva, IL
 Measured by Winston Rasmussen 10/4/2022 and 10/10/2022

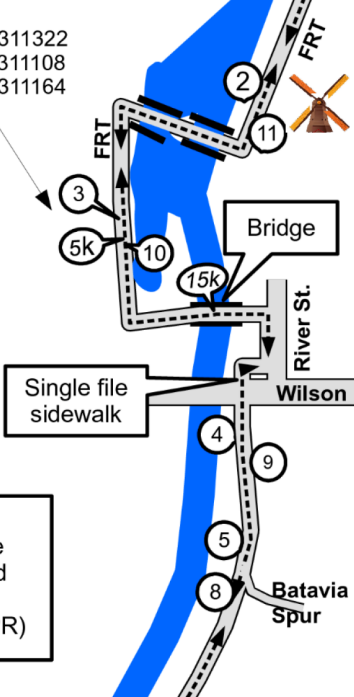


GPS Coordinates
 M 3: 41.860338, 88.311322
 5 k: 41.824964, 88.311108
 M 10: 41.858795, 88.311164



Map Not To Scale

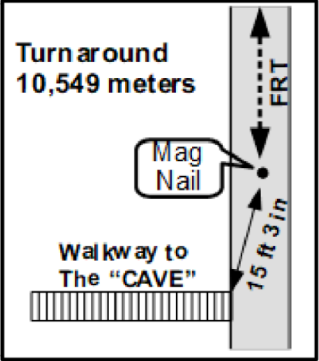
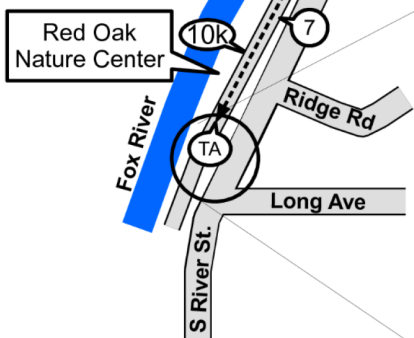
This course starts and ends at the same point on the east side of the Kane County Courthouse. It is run out and back primarily on the asphalt Fox River Trail (FRT). The turnaround is south of the Red Oak Nature Center at the walkway to the "Cave"



This course was measured using the full width of the road and the Shortest Possible Route (SPR)

- START:** West curb of 3rd St., even with 1st lamp post S of walkway to courthouse
- 1 Mile: West curb of River Ln., 7 ft S of S edge of 1st storm drain S of Franklin St.
 - 2 Mile: 26 ft 6 in N of "Be Considerate" trail sign just north Windmill parking lot.
 - 3 Mile: 33 ft S of line extending from S edge of tool shed at house with seasonal displays
 - 5km: Mag nail center of path, 5 ft S of S end of black fence at property line
 - 4 Mile: 6 ft south of "Historic District" sign post south of Wilson overpass
 - 5 Mile: 87 ft 6 in south of yellow gate to parking lot by trail sign
 - 6 Mile: 63 ft S of Red Oak nature center sign at Monarch Butterfly x-ing (Blue Sky Trail)
 - 10 km: 160 ft north of Red Oak "BUBO" trail sign
 - TA: Mag nail center of path, 15 ft 3" north of north end of walkway to the "Cave"
 - 7 Mile: 7 ft south of 5 in diameter walnut tree with white paint at the base
 - 8 Mile: 28 ft south of wood utility pole #3739 south of intersection with Batavia Spur
 - 9 Mile: 15 ft north of 2nd wood utility pole #5635 south of iron park bench
 - 15 km: North edge of pedestrian bridge 190 ft west of east end of bridge
 - 10 Mile: 13 ft south of Mag nail at 5k split
 - 11 Mile: 59 ft north of Trail sign just south of x-ing path from bridge to the parking lot
 - 12 Mile: West curb of River Ln., 23 ft N of N edge of storm drain at 422 and 414 address
 - 20 km: North curb of Franklin, even with entrance door at 227 address
 - 13 Mile: North curb of Franklin, 10 ft west of street light on NW corner of 3rd Street
- FINISH:** Same as start

GPS Coordinates
 M 6: 41.824964, 88.318744
 M 7: 41.823655, 88.319127



USATF Certificate
 IL22018WR
 Effective: 10/13/2022
 Through: 12/31/2032

Winston Rasmussen
 w.rasmussen@comcast.net