



**Road Running Technical Council
USA Track & Field**

Measurement Certificate



Name of the course 7 Bridges Marathon 2022 Distance 42.195 km

Location (state) TN (city) Chattanooga

Type of course: Road Race

Measuring Methods: Bicycle

Measured By Matthew Studholme, 813 Barton Ave, Chattanooga, TN 37405 sheddingcat@comcast.net (276) 206-7202

Race Contact Jay Nevans, 1131 Stringers Rd, Chattanooga, TN 37405 jay@edgreg.com (865) 300-6722

Date(s) when course measured: 07/24/2022, 07/31/2022

Number of measurements of entire course: 2 Course Configuration: several out / back sections

Elevation (meters above sea level) Start 201.00 Finish 201.00 Lowest 190.00 Highest 230.00

Straight line distance between start and finish 0m Drop 0.00 m/km Separation 0.00 %

Type of surface: Paved 99.9 % Dirt 0 % Gravel 0 % Grass 0.1 % Track 0 %

Effective date of certification: September 26, 2022 Certification code: TN22047MS

Note to Race Director: Use this Certification Code in all public announcements relating to your race.

Be It Officially Noted That

Based on examination of data provided by the above named measurer, the course described above and in the map attached is hereby certified as reasonably accurate in measurement according to the standards adopted by the Road Running Technical Council. If any changes are made to the course, this certification becomes void, and the course must then be recertified.

Verification of Course --- In the event a National Open Record is set on the course, or at the discretion of USA Track & Field, a verification measurement may be required to be performed by a member of the Road Running Technical Council. If such a remeasurement shows the course to be short, then all pending records will be rejected and the course certification will be cancelled.

This certification expires on December 31 of the year: **2032**

AS NATIONALLY CERTIFIED BY:

Date: September 26, 2022

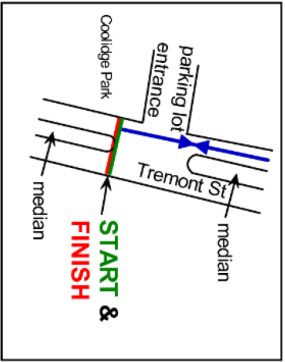
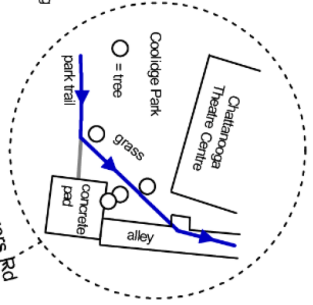
Matthew Studholme - USATF/RRTC Certifier - 813 Barton Ave, Chattanooga TN 37405
(276) 206-7202 - sheddingcat@comcast.net

7 Bridges Marathon 2022 Chattanooga, TN

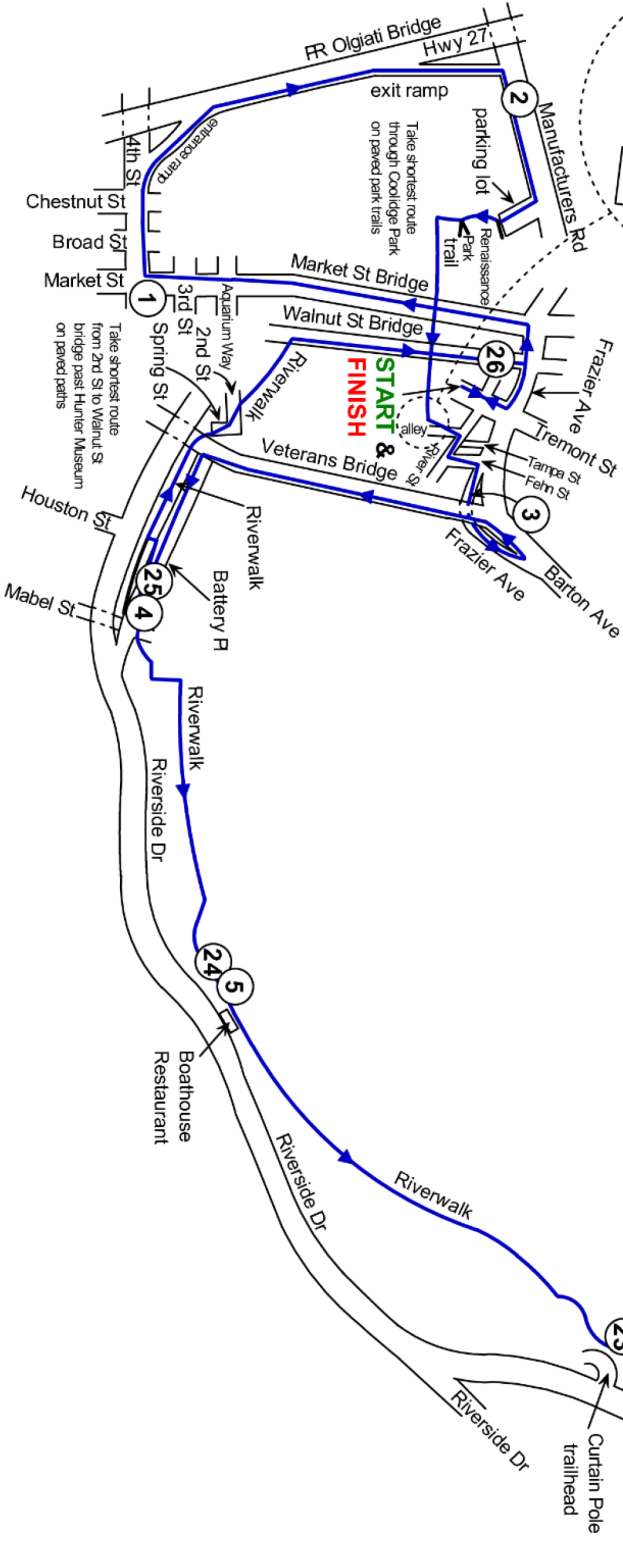
Measured by Matthew Studholme
July 24 & 31, 2022
sheddingcat@comcast.net
(276) 206-7202



This course was measured using the full width of the road and the shortest possible route (SPR).



Start & Finish Detail



Western Section (page 1)

(Eastern / Southern Section on additional page)

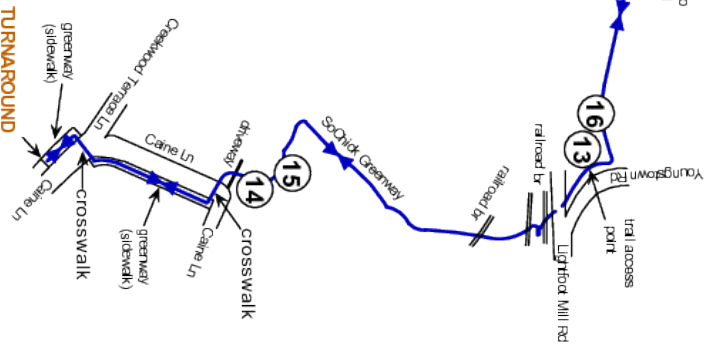
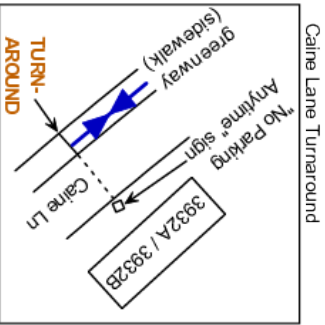
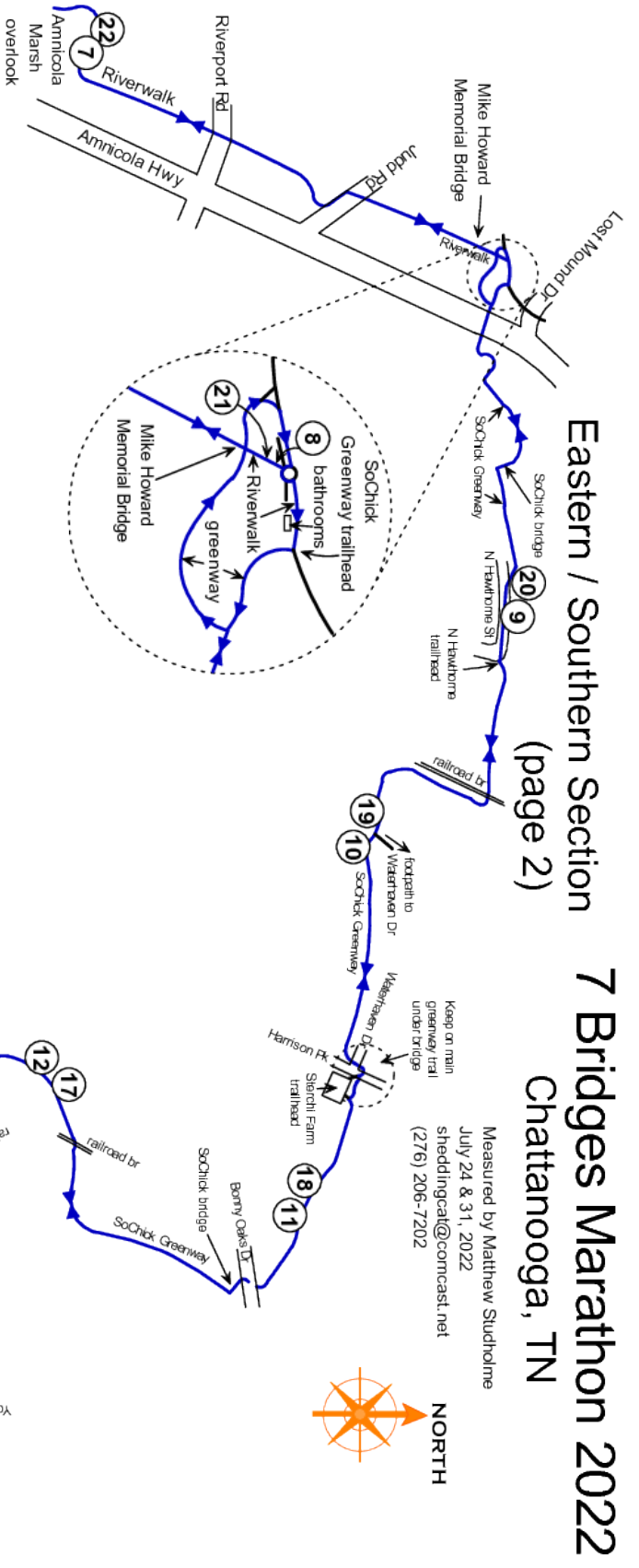


USATF Certificate
TN22047MS
Effective: 09/26/2022
Through: 12/31/2032

Eastern / Southern Section (page 2)

7 Bridges Marathon 2022 Chattanooga, TN

Measured by Mathew Studholme
July 24 & 31, 2022
sheddingcat@comcast.net
(276) 206-7202



7-Bridges Marathon 2022 Split Locations

Note: "before" / "after" and "front" / "back" indications are in the direction of course travel

Start/Finish: On Tremont St: In-line with the north end of the second median south of Frazier Ave, south of the parking lot entrance on Tremont St

Mile 1: At Market St/4th St intersection: 1' south of the light pole at the intersection of Market St and 4th St.

Mile 2: On Manufacturers Rd: 38' west (before) of MAKSTEEL GATE 1 gate post sign

Mile 3: On Veterans Memorial Bridge underpass: 19' west (before) of 13'-6" yellow sign

Mile 4: At Battery Place / Mabel St intersection: At west edge (front edge) of City of Chattanooga sewer access cover

Mile 5: On Riverwalk: 20' west (before) of Tennessee Riverwalk Chattanooga Rowing Center Map sign at Rowing Center end of Boathouse restaurant parking lot

Mile 6: On Riverwalk: At Curtain Pole trailhead: 14' west (before) of Park Rules Prohibit sign, approx. 130' east of bathrooms

Mile 7: On Riverwalk: 18' west (before) light pole # 249, prior to Amnicola Marsh overlook

Mile 8: On Riverwalk: In-line with the light built-into the stone wall at the north end of the Mike Howard Memorial Bridge over SoChick Creek

Mile 9: On N Hawthorne St: 8' west of utility pole # N1 227 and 550' west of N Hawthorne trailhead

Mile 10: On SoChick Greenway: 300' west (before) of 1st gate post of black metal double gate

Mile 11: On SoChick Greenway: 610' west (before) of start of boardwalk over SoChick Creek

Mile 12: On SoChick Greenway: 468' north (after) brown Mile 4.00 sign

Mile 13: On SoChick Greenway: Center of 2nd (most southerly) yellow anti-slip strip at Youngstown Road trail access point

Mile 14: On SoChick Greenway: At 1st yellow anti-slip stripe at driveway at the intersection of the SoChick Greenway and Caine Ln

Turnaround: On the sidewalk on Caine Lane: Midway of 3932A/3932B Caine Ln building, in-line with the "No Parking Anytime" sign

Mile 15: On SoChick Greenway: 49' north (after) of utility pole in the yard of the most easterly house on the north side of the greenway prior to the north path spur to Camelia Drive

Mile 16: On SoChick Greenway: 59' east (before) of the top of the hill

Mile 17: On SoChick Greenway: 192' north (before) brown Mile 3.75 sign

Mile 18: On SoChick Greenway: 68' east (before) of Trail of Tears Crossing sign

Mile 19: On SoChick Greenway: 126' west (after) of footpath to Waterhaven Drive

Mile 20: On SoChick Greenway: 54' west (after) start of boardwalk at N Hawthorne

Mile 21: On Riverwalk: 32' north (before) of the blue metal stripe at the first pillar north of the metal arch at the north end of the Mike Howard Memorial Bridge over SoChick Creek

Mile 22: On Riverwalk: 29' west (after) light pole # 252 on left after Amnicola Marsh overlook

Mile 23: On Riverwalk: 2' west (before) the west edge of the bathrooms at the Curtain Pole trailhead

Mile 24: On Riverwalk: 14' west (after) of the concrete expansion joint adjacent to the blue trash can west (before) the Rowing Center gate

Mile 25: On Battery Place: 25' west (after) of 2 HR PARKING sign, approx. 150' west of Battery Place / Mabel St intersection

Mile 26: On Walnut St Bridge: 36' south (before) of second metal stripe on the bridge north of Frazier Ave.