



Road Running Technical Council  
USA Track & Field

Measurement Certificate



Name of the course NMB Winter Run 15k 2022-V2 Distance 15 km  
Location (state) SC (city) North Myrtle Beach  
Type of course: Road Race  
Measuring Methods: Bicycle  
Measured By Brad Smythe, 7928 Brandyapple Dr, Raleigh, NC 27615, bdsmythe78@yahoo.com, 919-208-8616  
Race Contact David Hutnik, PO Box 6333, OIB, NC 28469, david@coastalraceproductions.com, 910-363-7776  
Date(s) when course measured: 01/15/2022, 03/05/2022  
Number of measurements of entire course: 3 Course Configuration: Point to point  
Elevation (meters above sea level) Start 2.00 Finish 2.00 Lowest 1.00 Highest 4.00  
Straight line distance between start and finish 101m Drop 0.00 m/km Separation 0.68 %  
Type of surface: Paved 100 % Dirt 0 % Gravel 0 % Grass 0 % Track 0 %  
Effective date of certification: March 10, 2022 Certification code: SC22006BDS

Note to Race Director: Use this Certification Code in all public announcements relating to your race.

Be It Officially Noted That

Based on examination of data provided by the above named measurer, the course described above and in the map attached is hereby certified as reasonably accurate in measurement according to the standards adopted by the Road Running Technical Council. If any changes are made to the course, this certification becomes void, and the course must then be recertified.

Verification of Course --- In the event a National Open Record is set on the course, or at the discretion of USA Track & Field, a verification measurement may be required to be performed by a member of the Road Running Technical Council. If such a remeasurement shows the course to be short, then all pending records will be rejected and the course certification will be cancelled.

This certification expires on December 31 of the year: 2032

AS NATIONALLY CERTIFIED BY:

Date: March 10, 2022

Brad Smythe - USATF/RRTC Certifier - 7928 Brandyapple Drive, Raleigh NC 27615  
(919) 208-8616 - bdsmythe78@yahoo.com

NMB Winter Run 15k 2022-V2  
 North Myrtle Beach, SC

Measured:  
 by Brad Smythe  
 bdsmyth@78@yahoo.com  
 on Jan 15 and March 5, 2022

This course was measured using the full width of the road and the Shortest Possible Route (SPR) unless otherwise noted.



**USATF Certificate**  
 SC22006BDS  
 Effective: 03/10/2022  
 Through: 12/31/2032

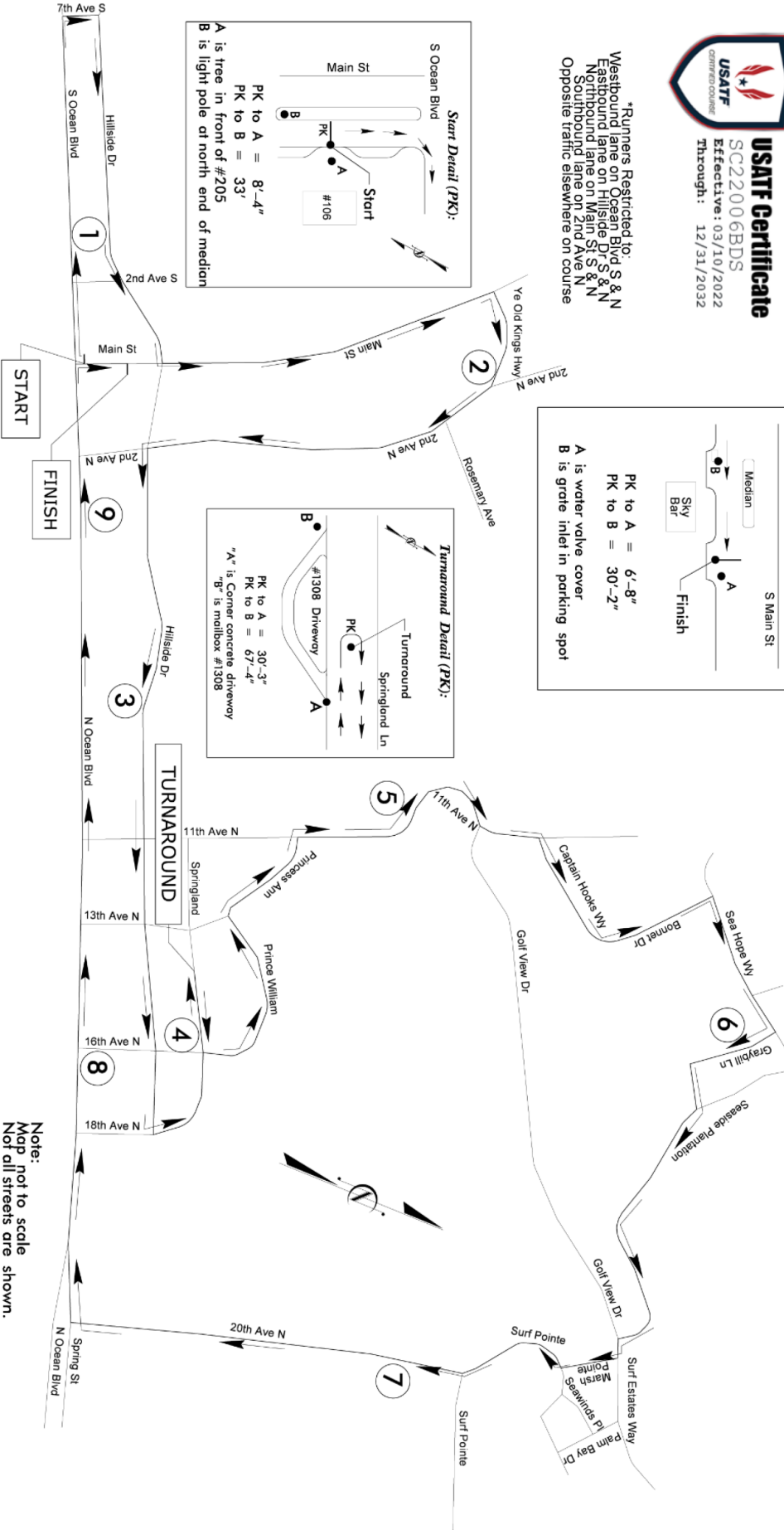
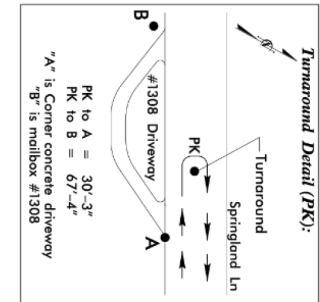
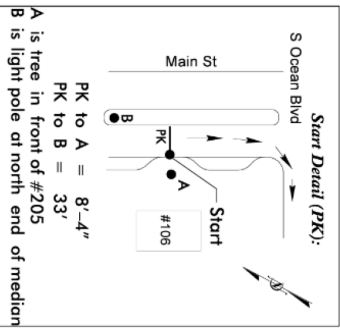
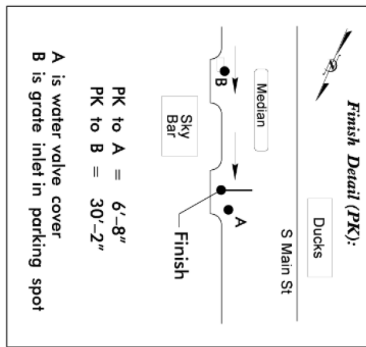
\*Runners Restricted to:  
 Westbound lane on Ocean Blvd S & N  
 Eastbound lane on Hillside Dr, S & N  
 Northbound lane on Main St S & N  
 Southbound lane on 2nd Ave S & N  
 Opposite traffic elsewhere on course

NMB Winter Run 15k 2022-V2 Splits  
 (Miles are marked with white paint on the side of the road noted below)

- Mile 1: On Main St, just north of Ocean, see detail.
- Mile 2: On Hillside Dr, on Right, at #306
- Mile 3: On Ye Old Kings Hwy, on Right, in last driveway before 2nd St
- Mile 4: On Hillside Dr, on Right, center of house #607, 3' post stop sign at 16th
- Mile 5: On Springland Ln, on Left, before turnaround, Rd
- Mile 6: On Hillside Dr, on Left, north edge of Tillson Rd
- Mile 7: On 20th Ave N, on Right, 33' post sign, Moss Pt
- Mile 8: On N Ocean Blvd, on Right, 20' before front door of #1701
- Mile 9: On N Ocean Blvd, on Right, 8' before last driveway before 3rd Ave
- Finish: On Main St, on Right, across from Ducks Bar, see detail.

- NMB Winter Run 15k 2022-V2 Route
- Start on Main St running south
  - Right on S Ocean Blvd
  - Right on 7th Ave S
  - Right on Hillside Dr (Right lane only)
  - Left on Main St (Right of median only)
  - Right on Ye Old Kings Hwy
  - Right on 2nd Ave N
  - Left on Hillside Dr (Right lane only)
  - Left on 18th Ave N
  - Turnaround on Springland Ln
  - Left on Prince William Rd
  - Right on Princess Ann Dr
  - Right on 11th Ave N

- Right on Captain Hooks Way
- Left on Bonnet Dr
- Right on Sea Hope Way
- Right on Graybill Ln
- Right on Seabrook Plantation
- Left on Surf Estates Way
- Right on Marsh Pointe
- Right on Surf Pointe Dr
- Straight on 20th Ave N
- Straight on Spring St
- Straight on N Ocean Blvd
- Right on Main St to finish



Note:  
 Map not to scale  
 Not all streets are shown.