



Road Running Technical Council
USA Track & Field

Measurement Certificate



Name of the course Run OIB Half Marathon 2021 Distance 21.0975 km

Location (state) NC (city) Ocean Isle Beach

Type of course: Road Race

Measuring Methods: Bicycle

Measured By Brad Smythe, 7928 Brandyapple Dr, Raleigh, NC 27615, bdsmythe78@yahoo.com, 919-208-8616

Race Contact JoJo Terragna, PO Box 6333 OIB, NC 28469, jojo@coastalraceproductions.com, 910-713-3331

Date(s) when course measured: 8/21/2021

Number of measurements of entire course: 2 Course Configuration: Complex configuration with loop, out and back,

Elevation (meters above sea level) Start 0.00 Finish 0.00 Lowest 0.00 Highest 12.00

Straight line distance between start and finish 40m Drop 0.00 m/km Separation 0.20 %

Type of surface: Paved 98 % Dirt 0 % Gravel 2 % Grass 0 % Track 0 %

Effective date of certification: August 21, 2021 Certification code: NC21009BDS

Note to Race Director: Use this Certification Code in all public announcements relating to your race.

Be It Officially Noted That

Based on examination of data provided by the above named measurer, the course described above and in the map attached is hereby certified as reasonably accurate in measurement according to the standards adopted by the Road Running Technical Council. If any changes are made to the course, this certification becomes void, and the course must then be recertified.

Verification of Course --- In the event a National Open Record is set on the course, or at the discretion of USA Track & Field, a verification measurement may be required to be performed by a member of the Road Running Technical Council. If such a remeasurement shows the course to be short, then all pending records will be rejected and the course certification will be cancelled.

This certification expires on December 31 of the year: 2031

AS NATIONALLY CERTIFIED BY:

Date: September 3, 2021

Brad Smythe - USATF/RRTC Certifier - 7928 Brandyapple Drive, Raleigh NC 27615
(919) 208-8616 - bdsmythe78@yahoo.com



USATF Certificate
 NC21009BDS
 Effective: 08/21/2021
 Through: 12/31/2031

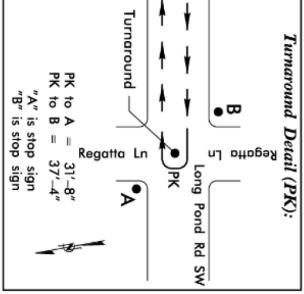
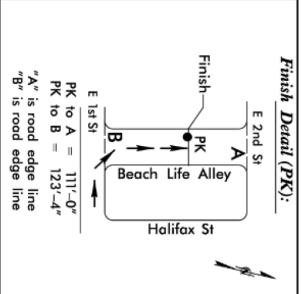

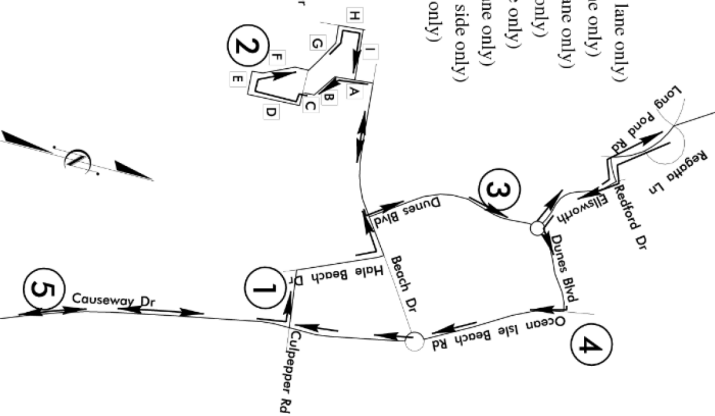
Run OIB Half Marathon 2021
 Ocean Isle Beach, NC
 Measured: by Brad Smythe
 on Aug 21, 2021
 bdsmythe78@yahoo.com

This course was measured using the full width of the road and the Shortest Possible Route (SPR) unless otherwise noted.

TURNAROUND

- Course Restrictions:
1. Causeway Dr (west lane only)
 2. Beach Dr (south lane only)
 3. Dunes Blvd (west lane only)
 4. OIB Rd (west lane only)
 5. W 1st St (north lane only)
 6. E 2nd Ave (south lane only)
 7. Shallotte Blvd (east side only)
 8. E 1st St (north lane only)

- A = Waterway Cove Dr
- B = Figure Eight Dr
- C = Timber Hitch Dr
- D = Bitter End Trl
- E = Stopper Ln
- F = Round Turn Rd
- G = Round Turn Dr
- H = Butterfly Knot Dr
- I = Carrick Bend Trl



Run OIB Half Marathon 2021 Course Directions

Start on	Run Direction	End on	Run Direction
E 2nd St	running west	Ellesworth Dr	Right on
Causeway Dr	(left side)	Dunes Blvd	Left at Circle onto
Culpepper		Ocean Isle Beach Rd	Right on
Hole Beach		Causeway Dr	Straight at Circle to
Beach Dr	(left side)	W 3rd St	Right on
Waterway Cove	(left side)	W 4th St	Straight on
Figure Eight Dr		Driftwood St	Left on
Timber Hitch		Beaufort St	Left on
Bitter End Trl		W 1st St	Left on
Round Turn Rd		Clinton	Left on
Timber Hitch		W 2nd St	Right on
Butterfly Knot		Winston Salem	Left on
Carrick Bend Trl		E 4th St	Right on
Waterway Cove	(left side)	Charlotte St	Left on
Beach Dr	(right side)	Shallotte Blvd	Right on
Dunes Blvd	(left side)	E 6th St	Right on
Circle onto	Ellesworth Dr	Shallotte Blvd	Right on
Redford Dr		E 2nd St	Left on
Long Pond Rd	to TA	High Point St	Right on
Redford Dr		E 1st St	Right on
		Beach Life Alley Way	Right on

Run OIB Half Marathon 2021 Split Locations (Miles are marked with GREEN point on the side of the road noted below.)

- Mile 1: on E 2nd St, running west, see detail
- Mile 2: on Culpepper, on left, 30' before mailbox #6295
- Mile 3: on Round Turn Rd, on right, in center of garage of #1676
- Mile 4: on Dunes Blvd, on left, 8' before mailbox #1382
- Mile 5: on Causeway Dr, on right, in second intersection with Regatta, see detail
- Mile 6: on W 4th St, on right, in line with center of end of median at OIB Rd
- Mile 7: on W 1st St, on right, in line with block wall between #177 and #179
- Mile 8: on W 2nd St, on right, at west edge of house #46
- Mile 9: on E 4th St, on right, in line with front door of #223
- Mile 10: on E 2nd St, on right, at center of house #381
- Mile 11: on E 2nd St, on left, at west edge of house #412
- Mile 12: on E 1st St, on right, 6' past mailbox #238
- Mile 13: on E 1st St, on right, at mailbox #36
- Finish: on Beach Life Alley Way, see detail

Note: not to scale
 Map: Not all streets are shown.