



Road Running Technical Council
USA Track & Field



Measurement Certificate

Name of the course WOMEN'S 6K FESTIVAL Distance 6km

Location (state) OH (city) Canton

Type of course: Road Race

Measuring Methods: Bike

Measured By Mike Wickiser, 93 Geoppert Rd., Peninsula, OH 44264

Race Contact Jim Chaney, 132 5th St NW, Canton, Ohio 44702 jchaney@runtoyouracing.com

Date(s) when course measured: 06/13/2021

Number of measurements of entire course: 2 Course Configuration: point to point

Elevation (meters above sea level) Start 359m Finish 321.5m Lowest 321.5m Highest 359m

Straight line distance between start and finish 2912m Drop 6.25 m/km Separation 48.65 %

Type of surface: Paved 100 % Dirt 0 % Gravel 0 % Grass 0 % Track 0 %

Effective date of certification: June 19, 2021 Certification code: OH21002MW

Note to Race Director: Use this Certification Code in all public announcements relating to your race.

Be It Officially Noted That

Based on examination of data provided by the above named measurer, the course described above and in the map attached is hereby certified as reasonably accurate in measurement according to the standards adopted by the Road Running Technical Council. If any changes are made to the course, this certification becomes void, and the course must then be recertified.

Verification of Course --- In the event a National Open Record is set on the course, or at the discretion of USA Track & Field, a verification measurement may be required to be performed by a member of the Road Running Technical Council. If such a remeasurement shows the course to be short, then all pending records will be rejected and the course certification will be cancelled.

This certification expires on December 31 of the year: **2031**

AS NATIONALLY CERTIFIED BY:

Date: June 19, 2021

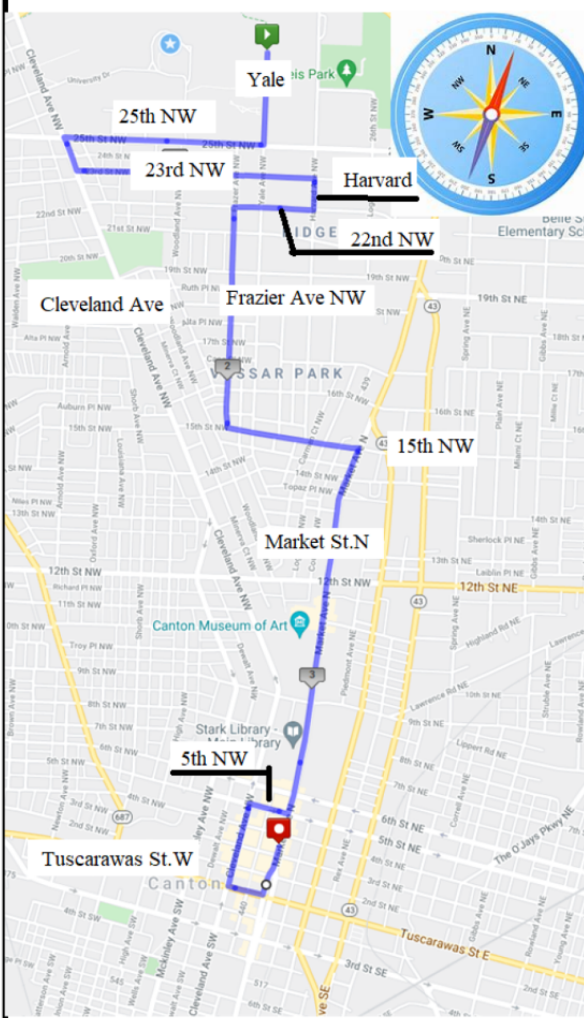
Mike Wickiser - USATF/RRTC Certifier - 93 Geoppert Rd, Peninsula OH 44264
(330) 592-4417 - Mike@Coursemeasurement.com

WOMEN'S 6K FESTIVAL Canton, Ohio

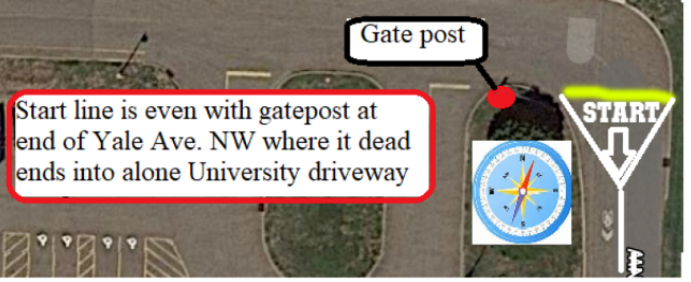


USATF Certificate
OH21002MW
Effective: 06/19/2021
Through: 12/31/2031

Measured June 13, 2021 by: Mike Wickiser (mike@Coursemeasurement.com) & Jim Chaney (jchaney@Runtiyouracing.com)

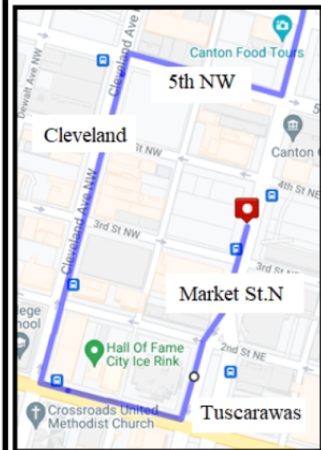


Finish line is Market Ave. N & 4th St. NE
5 feet N of the Southern curbline of 4th St. NE



Start line is even with gatepost at end of Yale Ave. NW where it dead ends into alone University driveway

Single Lane for runners between 5th St NW and Tuscarawas St W for roughly an hour as they finish.



- Start: Malone University parking lot, South on Yale, Right on 25th NW, Left on Cleveland Ave., Left on 23rd NW, Right on Harvard, Right on 22nd NW, Left on Frazier, Left on 15th NW, Right on Market Ave. N, Left on Tuscarawas, Left on Market to Finish.
- 1km: Between 1034 & 1042 25th NW, 3' e of sewer
- 2km: 326 23rd NW @ w edge of drive
- 3km: Frazier & 17th NW, S edge of 17th
- 4km: 1359 Market N, 10' S of S drive CSE Credit Union
- 5km: Market St.N, Stark Library, 8' N of pickup window.
- Mile 1: 624 23rd NW, E edge of driveway
- Mile 2: 1527 Frazier, in line w/front door
- Mile 3: Market St.N, 160' S of 9th.NW



Course measured using full width of road, SPR, except only Southbound curb lane on Market.

