



*Road Running Technical Council
USA Track & Field
Measurement Certificate*



Name of the course PCTI & Arthritis JBR 5K Distance 5 km
Location (state) NJ (city) Wayne
Type of course: Road Race
Measuring Methods: Bicycle
Measured By Ross Mistretta - 96 Carol Place - Wayne, NJ 07470 - (917) 597-5857 - rmistret@gmail.com
Race Contact Emily Meyers c/o the Arthritis Foundations - 555 Route 1 South, Suite #220 - 732-400-5467
Date(s) when course measured: 11/17/2019
Number of measurements of entire course: 2 Course Configuration: out/back with loop
Elevation (meters above sea level) Start 136.86 Finish 136.86 Lowest 127.1 Highest 149.05
Straight line distance between start and finish 0 m Drop 0.00 m/km Separation 0.00 %
Type of surface: Paved 100 % Dirt 0 % Gravel 0 % Grass 0 % Track 0 %
Effective date of certification: November 30, 2019 Certification code: NJ19010JLW

Note to Race Director: Use this Certification Code
in all public announcements relating to your race.

Be It Officially Noted That

Based on examination of data provided by the above named measurer, the course described above and in the map attached is hereby certified as reasonably accurate in measurement according to the standards adopted by the Road Running Technical Council. If any changes are made to the course, this certification becomes void, and the course must then be recertified.

Verification of Course --- In the event a National Open Record is set on the course, or at the discretion of USA Track & Field, a verification measurement may be required to be performed by a member of the Road Running Technical Council. If such a remeasurement shows the course to be short, then all pending records will be rejected and the course certification will be cancelled.

This certification expires on December 31 of the year: **2029**

AS NATIONALLY CERTIFIED BY:

Date: October 29, 2020

Jack Werbler - USATF/RRTC Certifier - 19 Amagansett Drive, Morganville NJ 07751
(908) 692-6686 - jwerb@optonline.net

PCTI & Arthritis JBR 5K Wayne, NJ - Course Map

THE FOLLOWING MARKS ARE DESCRIBED RELATIVE TO THE RUNNING DIRECTION.

Start: Facing West on Reinhardt Rd just East of the PCTI gym/auditorium entrance (at the absolute North end of the school) 31ft 6in from the manhole cover in the grass on North side of Reinhardt road and 19ft 3in from the sewer grate on the Northeast bend of the road.

TA: Facing Northwest on Kattak Parkway at UP70187W **BEFORE** heading Southeast.

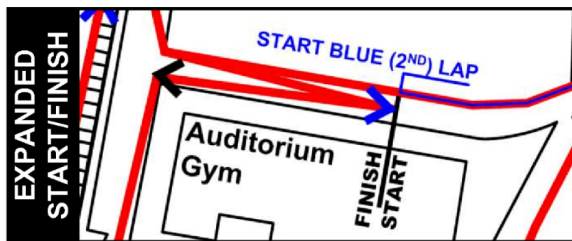
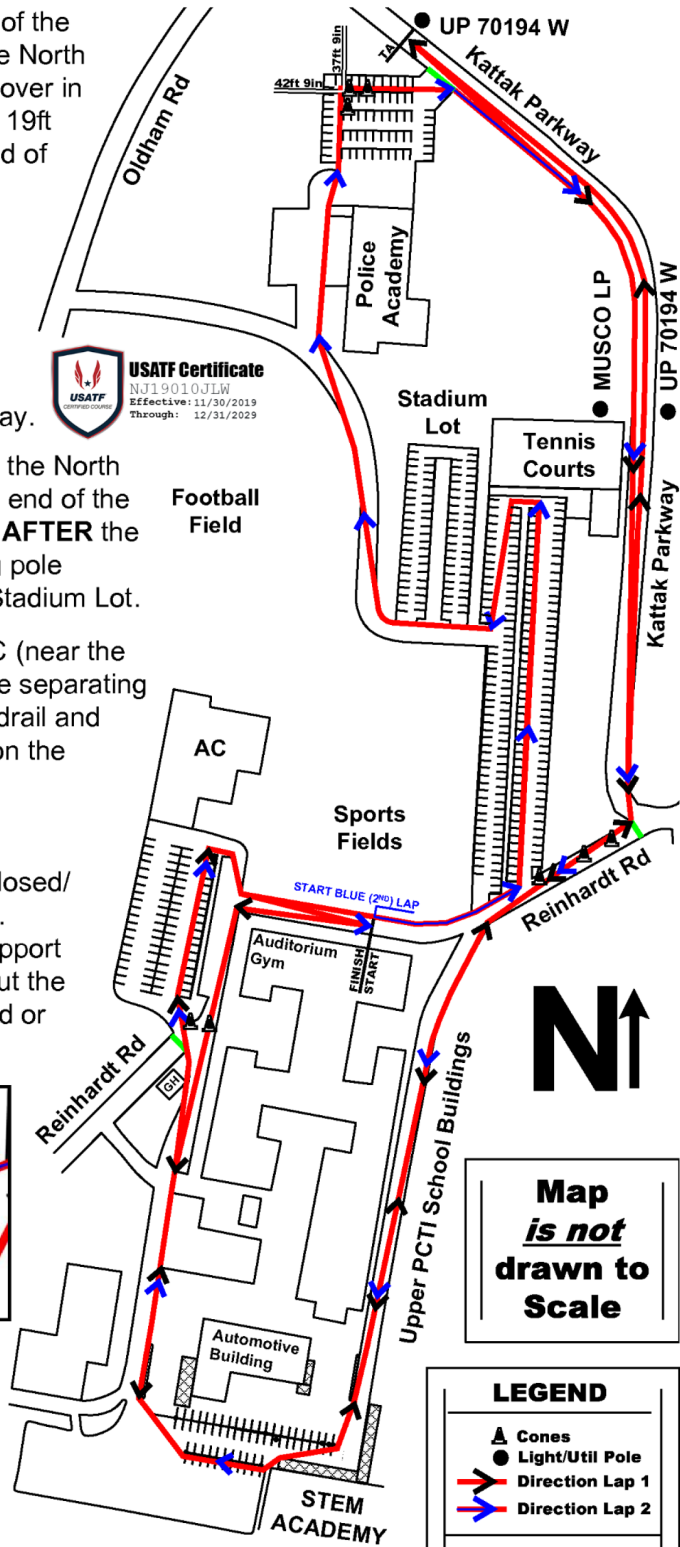
Mile 1: Facing South on Kattak Parkway **INLINE** with Musco Lighting Pole behind the North end of the tennis courts. UP70194W is located **INLINE** on the other side of the roadway.

Mile 2: Facing West on the school roadway at the North end of the Sports fields 6in **AFTER** the trailing end of the irrigation (green) landscape cover and 6ft 4in **AFTER** the trailing edge of cement square base of lighting pole located at the South end of the center island Stadium Lot.

Mile 3: Facing North in the Athletic Center, AC (near the front entrance of PCTI) parking lot adjacent the separating island 18ft 10in **AFTER** the crossing path handrail and 57ft 9in **AFTER** the lighting pole (South end) on the same island across from the Guard House.

Finish: Same as the Start facing East.

Notes: The PCTI campus/compound will be closed/free of traffic provided the PCTI Security force. Cones are available at the Guard House to support the separations denoted on the map throughout the event. Gates marked in **GREEN** will be opened or closed by PCTI prior to starting the event.



Measured: 11-17-2019	
Measurer:	Ross Mistretta
Phone:	917-597-5857
Email:	rmistret@gmail.com

LEGEND	
	Cones
	Light/Util Pole
	Direction Lap 1
	Direction Lap 2

PCTI & Arthritis JBR 5K Wayne, NJ - Course Map

THE FOLLOWING MARKS ARE DESCRIBED RELATIVE TO THE RUNNING DIRECTION.

Start: Facing West on Reinhardt Rd just East of the PCTI gym/auditorium entrance (at the absolute North end of the school) 31ft 6in from the manhole cover in the grass on North side of Reinhardt road and 19ft 3in from the sewer grate on the Northeast bend of the road.

TA: Facing Northwest on Kattak Parkway at UP70187W **BEFORE** heading Southeast.

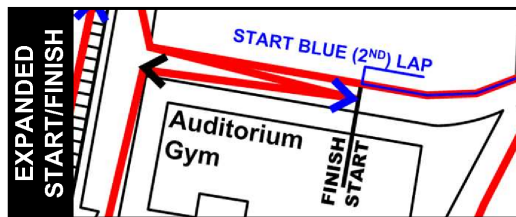
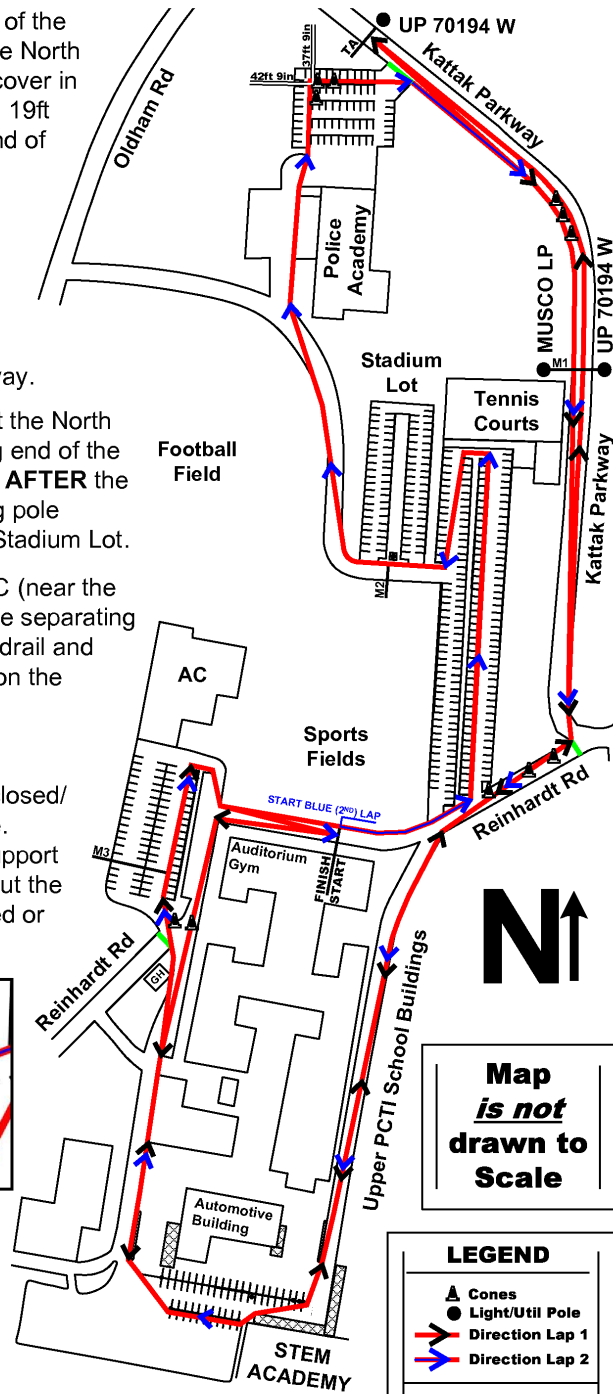
Mile 1: Facing South on Kattak Parkway **INLINE** with Musco Lighting Pole behind the North end of the tennis courts. UP70194W is located **INLINE** on the other side of the roadway.

Mile 2: Facing West on the school roadway at the North end of the Sports fields 6in **AFTER** the trailing end of the irrigation (green) landscape cover and 6ft 4in **AFTER** the trailing edge of cement square base of lighting pole located at the South end of the center island Stadium Lot.

Mile 3: Facing North in the Athletic Center, AC (near the front entrance of PCTI) parking lot adjacent the separating island 18ft 10in **AFTER** the crossing path handrail and 57ft 9in **AFTER** the lighting pole (South end) on the same island across from the Guard House.

Finish: Same as the Start facing East.

Notes: The PCTI campus/compound will be closed/free of traffic provided the PCTI Security force. Cones are available at the Guard House to support the separations denoted on the map throughout the event. Gates marked in **GREEN** will be opened or closed by PCTI prior to starting the event.



N ↑

**Map
is not
drawn to
Scale**

Measured: 11-17-2019	
Measurer:	Ross Mistretta
Phone:	917-597-5857
Email:	rmistret@gmail.com

LEGEND	
▲	Cones
●	Light/Util Pole
→ (Red)	Direction Lap 1
→ (Blue)	Direction Lap 2