



**Road Running Technical Council
USA Track & Field
Measurement Certificate**



Name of the course Oak Island 10K Distance 10 km
Location (state) NC (city) Oak Island
Type of course: Road Race
Measuring Methods: Bicycle
Measured By Jeremy Davis - 1208 Azalea Hill Drive - Greenville, SC 29607 - (864) 420-5169 - jdavis@setupevents.com
Race Contact Johnna Terrangna - 910-713-3331 - jojo@coastalraceproductions.com
Date(s) when course measured: 01/08/2024
Number of measurements of entire course: 2 Course Configuration: loop
Elevation (meters above sea level) Start 2.74 Finish 2.74 Lowest 1.52 Highest 6.71
Straight line distance between start and finish 0 m Drop 0.00 m/km Separation 0.00 %
Type of surface: Paved 100 % Dirt 0 % Gravel 0 % Grass 0 % Track 0 %
Effective date of certification: January 24, 2024 Certification code: NC24003DF

Note to Race Director: Use this Certification Code
in all public announcements relating to your race.

Be It Officially Noted That

Based on examination of data provided by the above named measurer, the course described above and in the map attached is hereby certified as reasonably accurate in measurement according to the standards adopted by the Road Running Technical Council. If any changes are made to the course, this certification becomes void, and the course must then be recertified.

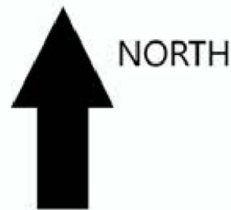
Verification of Course --- In the event a National Open Record is set on the course, or at the discretion of USA Track & Field, a verification measurement may be required to be performed by a member of the Road Running Technical Council. If such a remeasurement shows the course to be short, then all pending records will be rejected and the course certification will be cancelled.

This certification expires on December 31 of the year: **2034**

AS NATIONALLY CERTIFIED BY:

Date: January 29, 2024

Dick Forbis - USATF/RRTC Certifier - 117 W. Carr Street, Carrboro NC 27510
(919) 360-6006 - dick_forbis@unc.edu



OAK ISLAND 10K
Oak Island, NC



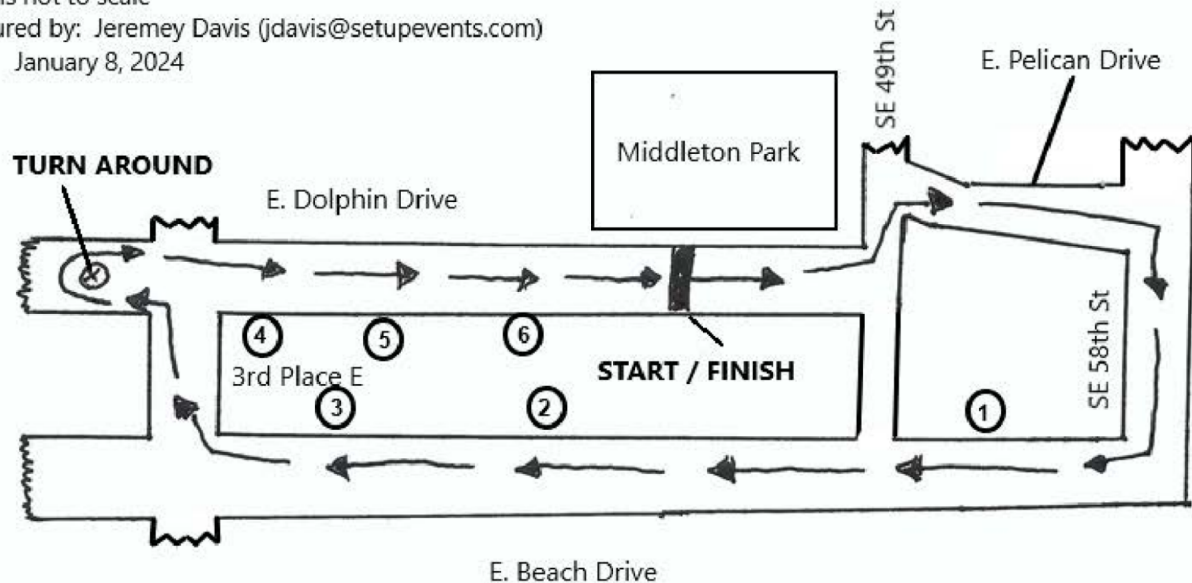
USATF Certificate

NC24003DF
Effective: 01/24/2024
Through: 12/31/2034

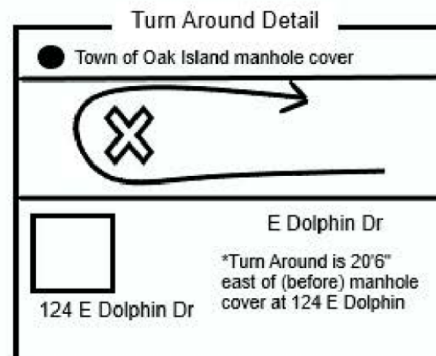
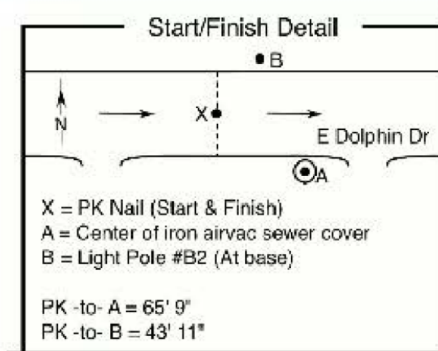
*Map is not to scale

Measured by: Jeremy Davis (jdavis@setupevents.com)

January 8, 2024



* This course was measured using the full width of the road and the Shortest Possible Route (SPR)*



IMPORTANT POINTS

START / FINISH: E Dolphin Dr at Middleton Park - 65'9" west of iron airvac sewer cover and 43'11" west of light pole #B2

1 MILE: 4927 E Beach Dr - 32'3" west of (after) electric box 3B 2B

2 MILE: 3207 E Beach Dr - 14'2" west of (after) electric box E 6C

3 MILE: Island Way Restaurant on E Beach Drive - 4'11" west of (after) yellow parking barriers in between restaurant and motel

TURN AROUND: 124 E Dolphin Dr - 20'6" east of (before) Town of Oak Island manhole cover

4 MILE: 614 E Dolphin Dr - Perpendicular to center of front porch bottom landing and center of concrete driveway

5 MILE: 2225 E Dolphin Dr - Perpendicular to center of green electric box 4C 3

6 MILE: 4024 E Dolphin Dr - Perpendicular to eastern (far) edge of concrete driveway