



**Road Running Technical Council  
USA Track & Field  
Measurement Certificate**



Name of the course New Year's Day 5k Distance 5 km  
Location (state) TN (city) Knoxville  
Type of course: Road Race  
Measuring Methods: Bicycle  
Measured By Eric Weatherbee - 1813 Southcliff Drive - Maryville, TN 37803 - (865) 360-7003 - eric@ktc.org  
Race Contact N/A  
Date(s) when course measured: 12/19/2023  
Number of measurements of entire course: 2 Course Configuration: partial loop  
Elevation (meters above sea level) Start 269.14 Finish 260.91 Lowest 255.42 Highest 270.97  
Straight line distance between start and finish 199.03 m Drop 1.65 m/km Separation 3.98 %  
Type of surface: Paved 100 % Dirt 0 % Gravel 0 % Grass 0 % Track 0 %  
Effective date of certification: December 19, 2023 Certification code: TN23034MS

Note to Race Director: Use this Certification Code  
in all public announcements relating to your race.

## ***Be It Officially Noted That***

Based on examination of data provided by the above named measurer, the course described above and in the map attached is hereby certified as reasonably accurate in measurement according to the standards adopted by the Road Running Technical Council. If any changes are made to the course, this certification becomes void, and the course must then be recertified.

**Verification of Course ---** In the event a National Open Record is set on the course, or at the discretion of USA Track & Field, a verification measurement may be required to be performed by a member of the Road Running Technical Council. If such a remeasurement shows the course to be short, then all pending records will be rejected and the course certification will be cancelled.

***This certification expires on December 31 of the year:*** **2033**

**AS NATIONALLY CERTIFIED BY:**

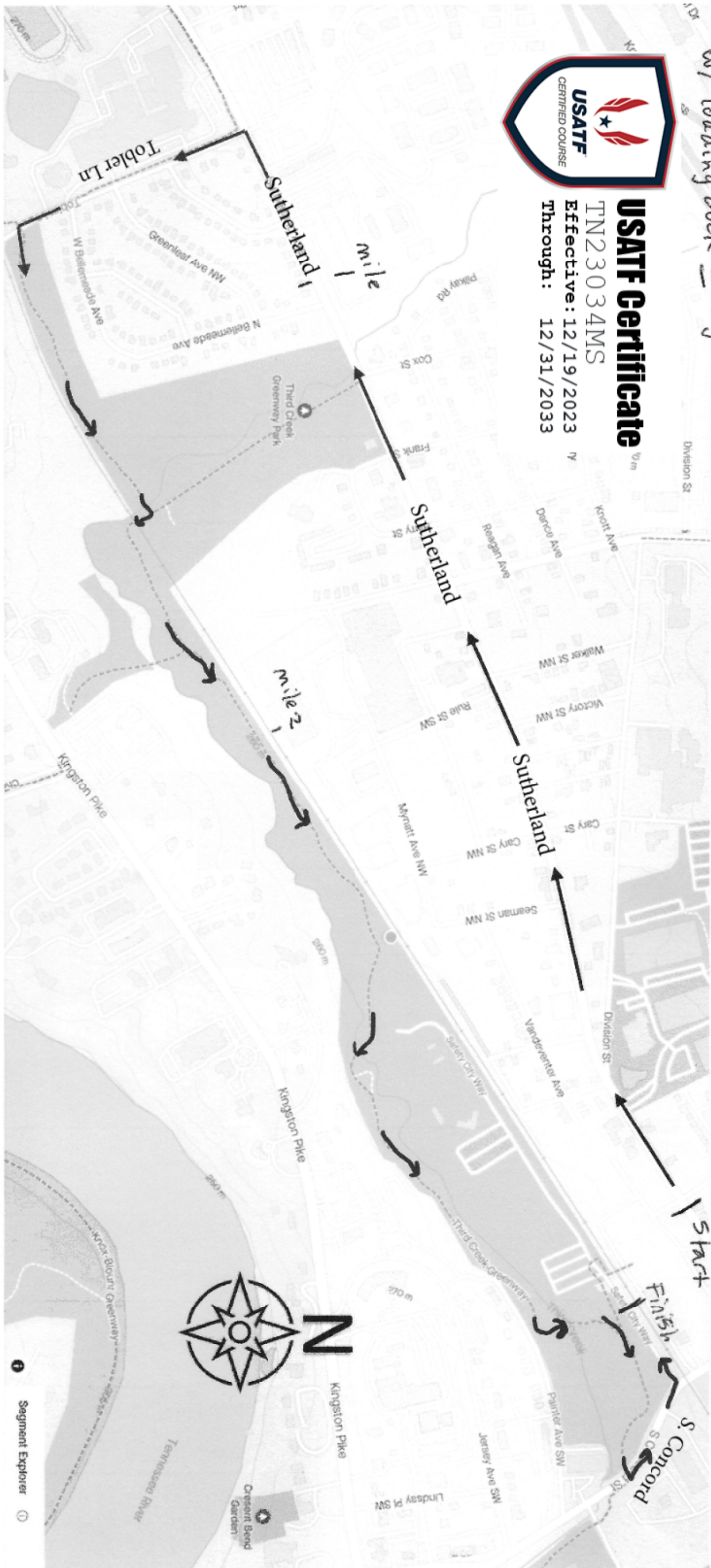
Date: December 20, 2023

Matthew Studholme - USATF/RRTC Certifier - 813 Barton Ave, Chattanooga TN 37405  
(276) 206-7202 - sheddingcat@comcast.net

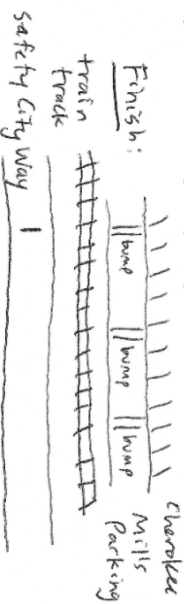
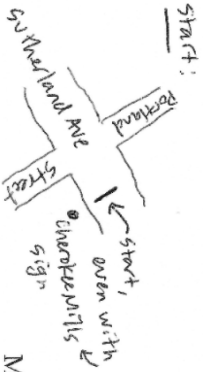
Mile 1 - First telephone pole to the SW of intersection Sutherland/Bellevue  
Mile 2 - beside pile of railroad ties in line w/ loading dock E sign

## New Year's Day 5k Knoxville, Tennessee

\*This course was measured using the full width of the road and  
greenway, and the shortest possible route.\*



\*\* Course Route: Start southwest on Sutherland Avenue. Left onto Tobler Lane at the Stoplight. Left onto Third Creek Greenway prior to crossing the train track. Left on S. Concord Street at the intersection with the greenway. Left on Safety City Way. \*\*



Measured December 19, 2023 by: Eric Weatherbee (eric@krc.org, (865) 360-7003) Finish is across from the 3rd speed bump in the parking lot