



**Road Running Technical Council
USA Track & Field**
Measurement Certificate



Name of the course BTRaceTiming.com 10K Distance 10 km
Location (state) GA (city) Canton
Type of course: Road Race
Measuring Methods: Bicycle
Measured By Vince Adams - 3044 Ridgeview Ct - Villa Rica, GA 30180 - (770) 834-5032 - vinceadams30@gmail.com
Race Contact Tim Bagley - PO Box 413 Holly Springs, GA 30142 - 770 714 2935 - garunnerrunner@gmail.com
Date(s) when course measured: 09/25/2023
Number of measurements of entire course: 2 Course Configuration: complex of different loop
Elevation (meters above sea level) Start 266.00 Finish 266.00 Lowest 263 Highest 272
Straight line distance between start and finish 49 m Drop 0.00 m/km Separation 0.49 %
Type of surface: Paved 100 % Dirt 0 % Gravel 0 % Grass 0 % Track 0 %
Effective date of certification: October 1, 2023 Certification code: GA23061WC

Note to Race Director: Use this Certification Code
in all public announcements relating to your race.

Be It Officially Noted That

Based on examination of data provided by the above named measurer, the course described above and in the map attached is hereby certified as reasonably accurate in measurement according to the standards adopted by the Road Running Technical Council. If any changes are made to the course, this certification becomes void, and the course must then be recertified.

Verification of Course --- In the event a National Open Record is set on the course, or at the discretion of USA Track & Field, a verification measurement may be required to be performed by a member of the Road Running Technical Council. If such a remeasurement shows the course to be short, then all pending records will be rejected and the course certification will be cancelled.

This certification expires on December 31 of the year: **2033**

AS NATIONALLY CERTIFIED BY:

Date: October 2, 2023

Woody Cornwell - USATF/RRTC Certifier - 1532 Harrington St., Newberry SC 29108
(803) 405-1525 - woody.cornwell@gmail.com

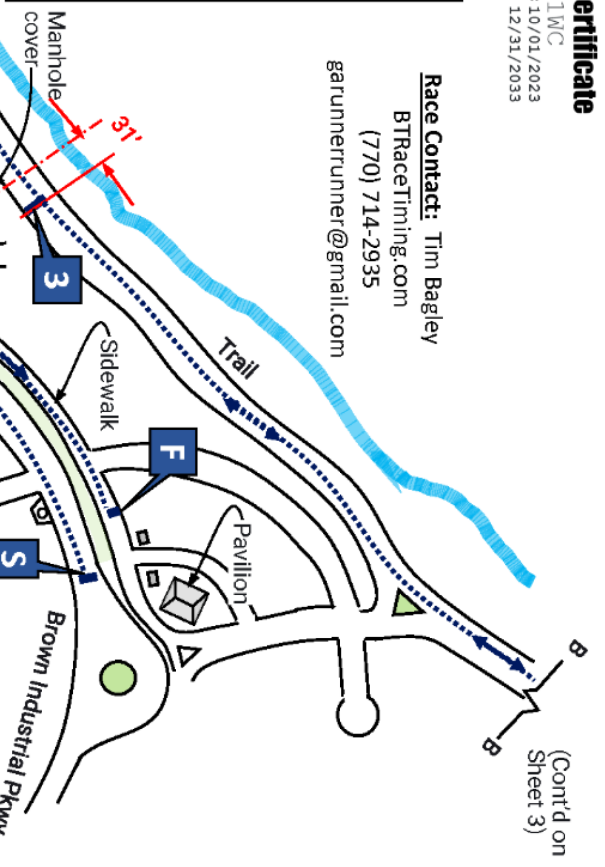
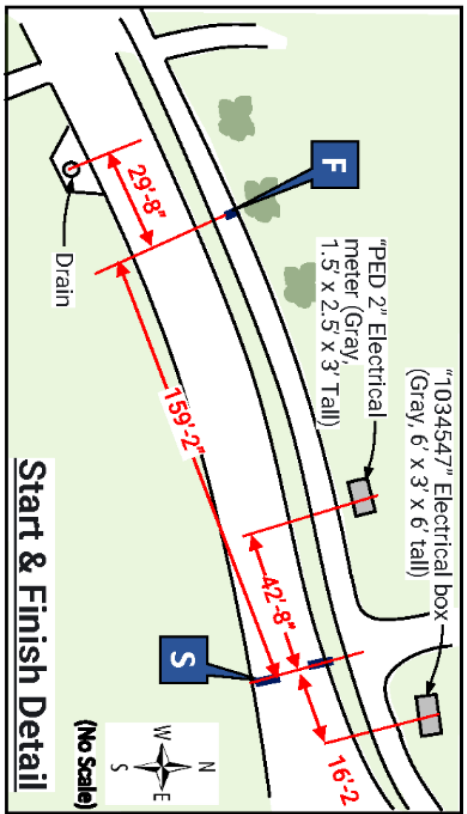
BTRaceTiming.com 10K



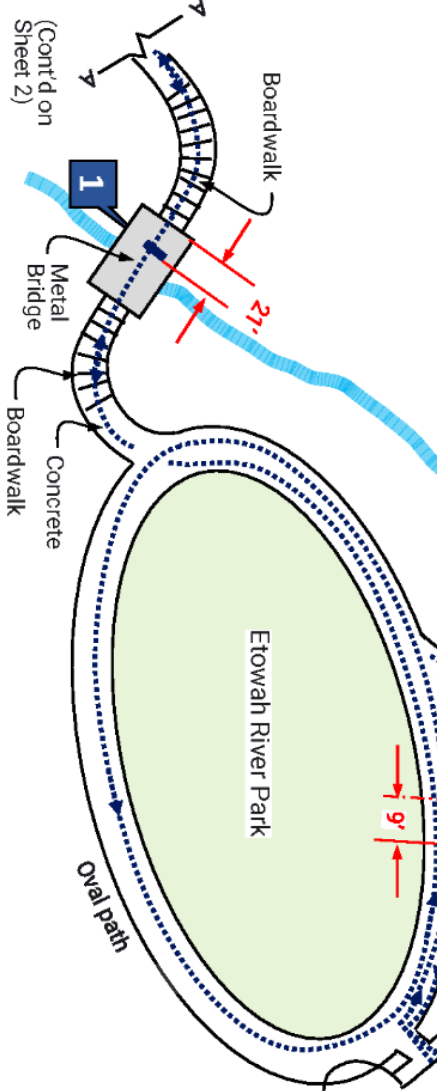
USATF Certificate
 GA23061WC
 Effective: 10/01/2023
 Through: 12/31/2023

Etowah River Park, 600 Brown Industrial Pkwy
 Canton, GA 30114

Race Contact: Tim Bagley
 BTRaceTiming.com
 (770) 714-2935
 garunnerrunner@gmail.com



Measured by:
 Vince Adams, P.E.
 Villa Rica, GA
 770-834-5032
 vinceadams30@gmail.com
 Sept. 25, 2023



- Notes:**
1. This course was measured using the full width of the trail and the Shortest Possible Route (SPR).
 2. Start, Finish and all mile marks have black hash mark (2" x 6") at both sides of street/Trail. Start and Finish have additional nail and washer (1" dia.)
 3. Some spur trails and bridges are not shown.
 4. See Sheets 2 and 3 for Details and description of route and mile marks.

(Cont'd on Sheet 2)

(Cont'd on Sheet 3)

BTRaceTiming.com 10K (Sheet 2 of 3)

Mile marks:

Start: 34.2459139, -84.4766792 On Brown Industrial Pkwy, south of Pavilion in Etowah River Park. 42'-8" E of "PED 2" Electrical meter (Gray, 1.5' x 2.5' x 3' tall). 16'-2" W of "1034547" Electrical box (Gray, 6' x 3' x 6' tall).

1-Mile: 34.2430266, -84.4828741 On Metal Bridge over Etowah River. 21' before the west end of bridge and before the first plank of Boardwalk west of Bridge.

2-Mile: 34.2410160, -84.4905771 On trail in Heritage Park. 31' before (i.e., southwest of) Bank of Electrical Outlets (1.5' x 2.5' x 5' tall).

3-Mile: 34.2456382, -84.4785638 On trail. 31' past Manhole cover that is in the grass on the southside of trail. (Ref. Northeast of Chain link fenced-in area.)

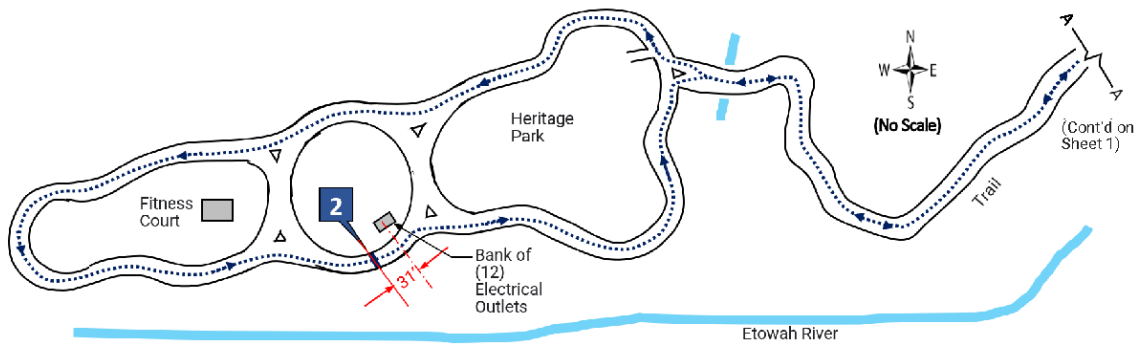
4-Mile: 34.2507764, -84.463295 Before reaching the Turn Around. 3' W of centerline of Culvert (Black, corrugated plastic Pipe, 16" dia.). 131' before (i.e., west of) a Bridge. (Ref. 295 meters E of Mile 5.)

Turn Around (T/A) (Mile 4.4): 34.2519171, -84.4565371 71'-9" E of Bench. 18'-9" E of Trash can. (Ref. 121 m W of Gazebo that straddles trail and is at terminus of Trail.)

5-Mile: 34.2506126, -84.4663775 On the return, after the Turn Around. 89' E of the first Dog station trash can that is east of I-575. (Ref. Mile-5 is approx. 50 meters E of I-575.) 77' SW of another Trash can.

6-Mile: 34.2443758, -84.4793601 On oval trail. 9' past (i.e., east of) Bank of (12) Electrical Outlets (1' x 2' x 6' tall).

Finish 10km: 34.2458330, -84.4771821 On the sidewalk parallel to Brown Industrial Pkwy. 29'-8" E of Drain that is on the south-side of road. 159'-2" W of the Start line.



BTRaceTiming.com 10K (Sheet 3 of 3)

Route description: Start on Brown Industrial Pkwy. Go south and run one and one-half (1 ½) laps counter-clockwise on the oval trail. Exit the oval and go on boardwalk. Go west and cross the metal bridge. Go to Heritage Park and do one big loop counter-clockwise. Return going east on Trail to boardwalk and cross metal bridge. Exit boardwalk and go clockwise on oval path for ¼ lap. Exit to the left and go northeast to the Turn Around point. Return going west. Enter the oval path and go clockwise for ¼ lap. Exit left onto the sidewalk and go northeast to the finish on the sidewalk.

