



**Road Running Technical Council
USA Track & Field
Measurement Certificate**



Name of the course Bridge of Lions 5K Distance 5 km
Location (state) FL (city) St. Augustine
Type of course: Road Race
Measuring Methods: Bicycle
Measured By Jacob Smith - 3696 N Wickham Rd - Melbourne, FL 32935 - (386) 747-3532 - jacob@runningzone.com
Race Contact Billy Hasselman - 4740 Catherine Street, Hastings, FL 32145 - 904-826-6169 - billy.hasselman@gmail.com
Date(s) when course measured: 06/25/2023
Number of measurements of entire course: 2 Course Configuration: point to point
Elevation (meters above sea level) Start 1.22 Finish 1.22 Lowest 1.22 Highest 8.23
Straight line distance between start and finish 1168 m Drop 0.00 m/km Separation 23.36 %
Type of surface: Paved 100 % Dirt 0 % Gravel 0 % Grass 0 % Track 0 %
Effective date of certification: June 25, 2023 Certification code: FL23030JK

Note to Race Director: Use this Certification Code
in all public announcements relating to your race.

Be It Officially Noted That

Based on examination of data provided by the above named measurer, the course described above and in the map attached is hereby certified as reasonably accurate in measurement according to the standards adopted by the Road Running Technical Council. If any changes are made to the course, this certification becomes void, and the course must then be recertified.

Verification of Course --- In the event a National Open Record is set on the course, or at the discretion of USA Track & Field, a verification measurement may be required to be performed by a member of the Road Running Technical Council. If such a remeasurement shows the course to be short, then all pending records will be rejected and the course certification will be cancelled.

This certification expires on December 31 of the year: **2033**

AS NATIONALLY CERTIFIED BY:

Date: June 30, 2023

Justin Kuo - USATF/RRTC Certifier - 39 Oakland Rd, Brookline MA 02445
(617) 487-4463 - jkuo+certifier@usatfne.org

Bridge of Lions 5K

St. Augustine, FL

Map is not to scale.

Points marked with yellow paint on the pavement.

This course was measured using the full width of the road and the Shortest Possible Route (SPR).

List of Measured Points

Start – In the parking lot for the Castillo de San Marcos, 62 feet 6 inches north of the northwest pillar of the “Castillo de San Marcos National Monument” sign.

GPS coordinates: 29.896078, -81.311113

Mile 1 - GPS coordinates: 29.895238, -81.304485

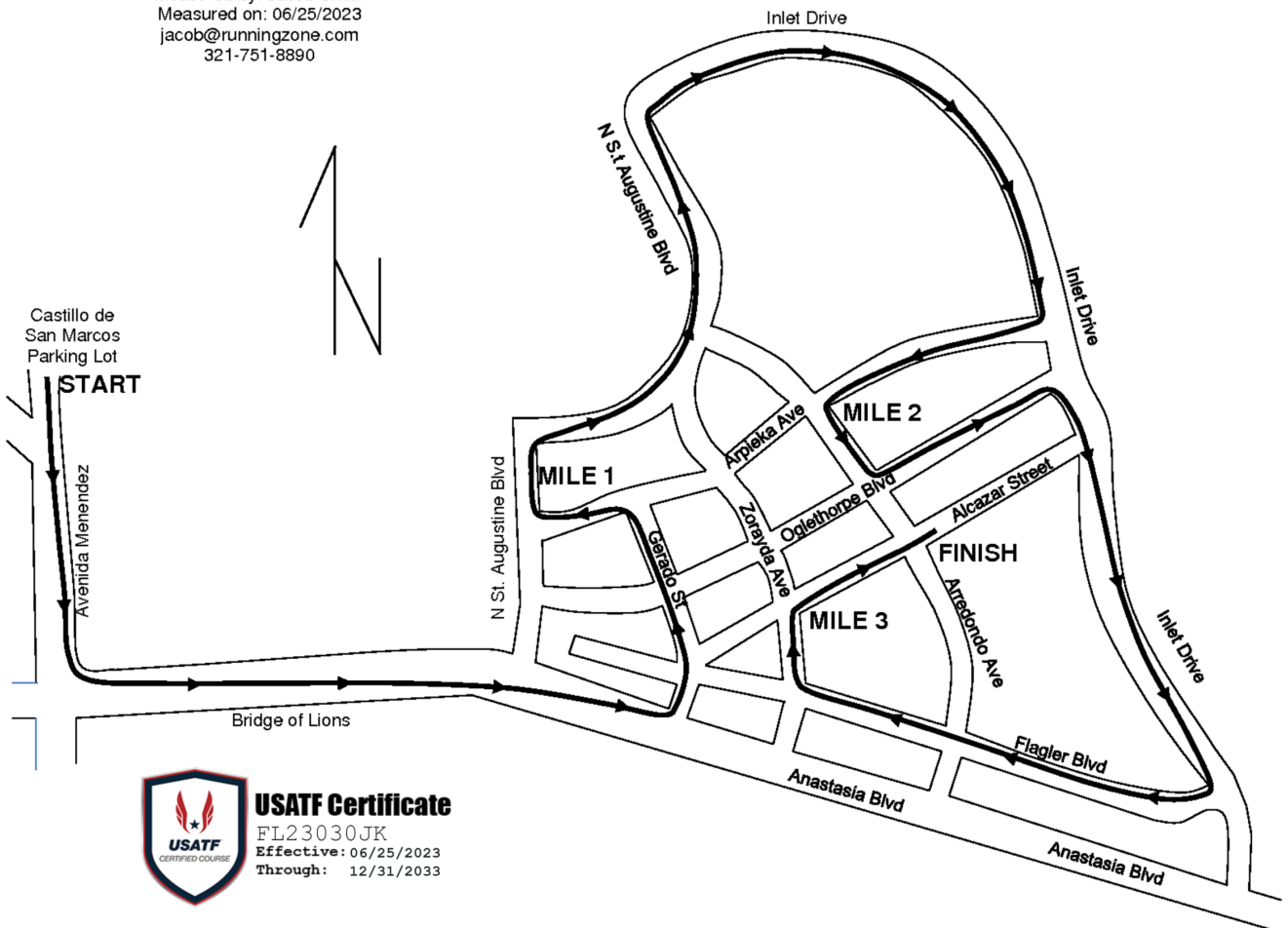
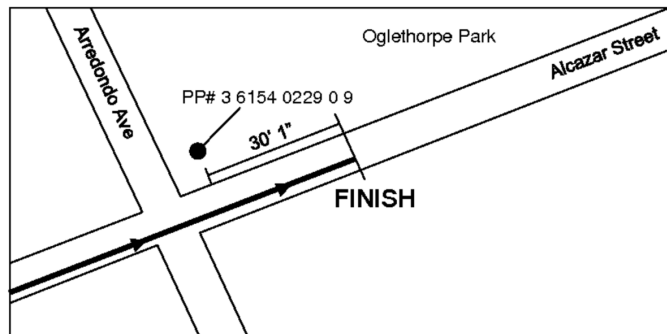
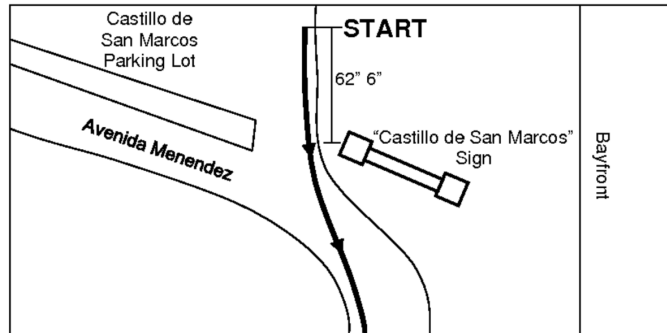
Mile 2 - GPS coordinates: 29.895952, -81.300366

Mile 3 - GPS coordinates: 29.893755, -81.300765

Finish – On Alcazar Street, 30 feet 1 inch northeast of light pole 3 6154 0229 0 9, at the northeast corner of Alcazar Street and Arredondo Avenue.

GPS coordinates: 29.894425, -81.299180

Measured by: Jacob Smith
Measured on: 06/25/2023
jacob@runningzone.com
321-751-8890



USATF Certificate

FL23030JK

Effective: 06/25/2023

Through: 12/31/2033