



**Road Running Technical Council  
USA Track & Field  
Measurement Certificate**



Name of the course Trooper Brinkerhoff 10K Distance 10 km  
Location (state) NY (city) Boston  
Type of course: Road Race  
Measuring Methods: Bicycle  
Measured By Jeff John - Box 608 - Amherst, NY 14226 - (716) 982-4779 - RaceMeasure@BuffaloRunners.com  
Race Contact Mike Brinkerhoff - (716) 604-8949 - mikebrinks3@gmail.com  
Date(s) when course measured: 06/08/2023  
Number of measurements of entire course: 2 Course Configuration: keyhole (out/loop/back)  
Elevation (meters above sea level) Start 272.80 Finish 272.80 Lowest 264.87 Highest 278.89  
Straight line distance between start and finish 0 m Drop 0.00 m/km Separation 0.00 %  
Type of surface: Paved 100 % Dirt 0 % Gravel 0 % Grass 0 % Track 0 %  
Effective date of certification: June 9, 2023 Certification code: NY23018JJ

Note to Race Director: Use this Certification Code  
in all public announcements relating to your race.

## ***Be It Officially Noted That***

Based on examination of data provided by the above named measurer, the course described above and in the map attached is hereby certified as reasonably accurate in measurement according to the standards adopted by the Road Running Technical Council. If any changes are made to the course, this certification becomes void, and the course must then be recertified.

**Verification of Course ---** In the event a National Open Record is set on the course, or at the discretion of USA Track & Field, a verification measurement may be required to be performed by a member of the Road Running Technical Council. If such a remeasurement shows the course to be short, then all pending records will be rejected and the course certification will be cancelled.

***This certification expires on December 31 of the year:*** **2033**

*Jeffrey D John*

**AS NATIONALLY CERTIFIED BY:**

Date: June 9, 2023

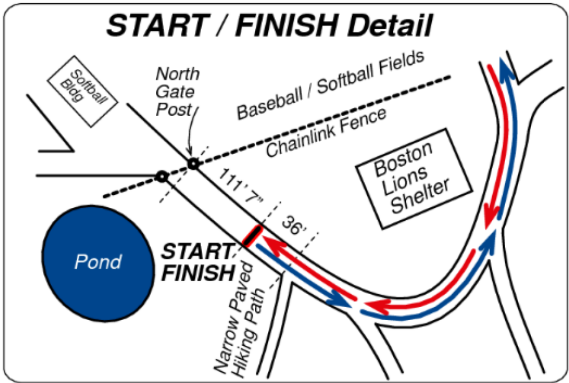
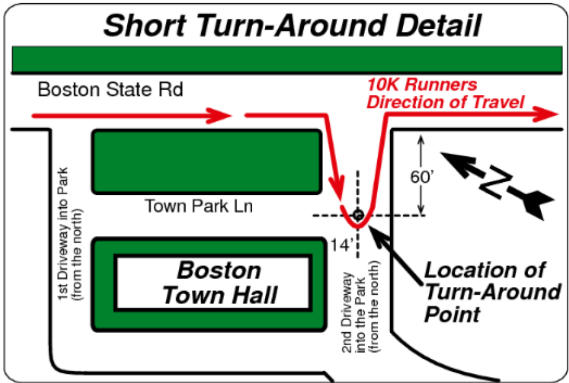
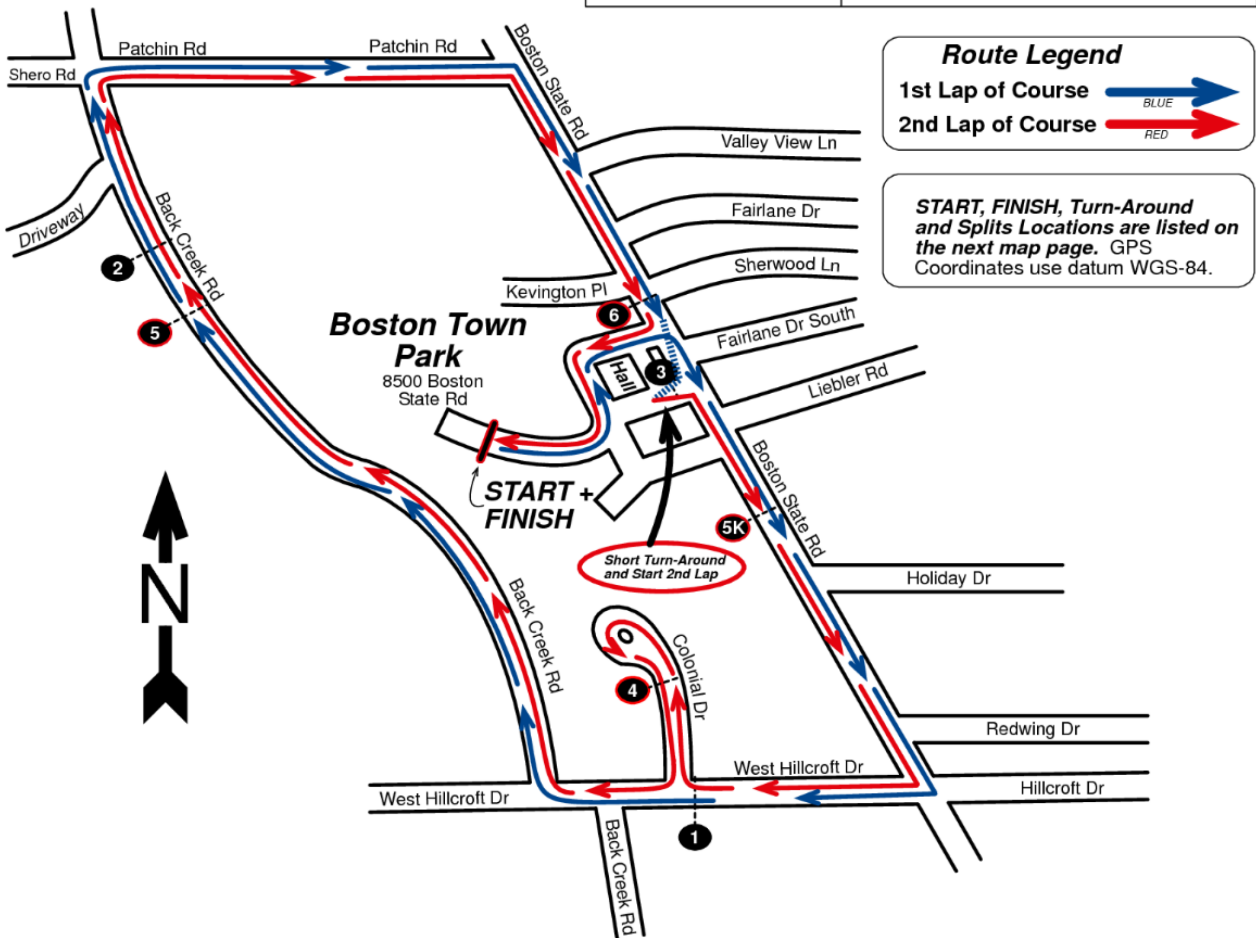
Jeff John - USATF/RRTC Certifier - Box 608, Amherst NY 14226  
(716) 982-4779 - RaceMeasure@BuffaloRunners.com



**USATF Certificate**  
NY23018JJ  
Effective: 06/09/2023  
Through: 12/31/2033

**Trooper Brinkerhoff 10K**  
**Boston, NY**

Course Distance:	10 Km
Date Measured:	June 8, 2023
Measured By:	Jeff John, <b>BuffaloRunners.com</b>
Calibration Course:	NY16011JJ, ECCN 381 m
Notes:	This course was measured using the full width of the road and the Shortest Possible Route (SPR).



## ***Trooper Brinkerhoff 10K***

START, FINISH, TURN-AROUND, and Intermediate Splits

Split	GPS LAT	GPS LON	Details
<b>START</b>	42.65169	-78.7464	On the main park road toward softball fields and 36 feet north-west of the narrow paved path intersecting road on west side, and 111' 7" south-east of gate post (and fence) on east side of road.
<b>1 MILE</b>	42.64446	-78.7445	On W Hillcroft Rd at east edge of intersection with Colonial DR, and 11 feet past (west of) Pole VZ 105.
<b>2 MILE</b>	42.65527	-78.7547	On Back Creek Rd 300 meters south of Patchin Rd and 70 feet before Pole # NYSEG 1032/99 NYT 207 and 46 feet past (north of) Pole # NYSEG 100 VZ 288.
<b>3 MILE</b>	42.6524	-78.7446	In the 2nd driveway entrance (from the north) to the Boston Town Park, and 5 feet past (west of) black lamp post, and 26 feet west of Boston State Rd, at the beginning of the 10K short Turn-Around.
<b>T/A</b>	42.65235	-78.7447	In the 2nd driveway entrance (from the north) to the Boston Town Park and 60 feet west of Boston State Rd, and exactly adjacent the center of the intersecting Town Park Lane that runs parallel to and directly in front of the Boston Town Hall, and in the middle of the driveway.
<b>5K</b>	42.64446	-78.7445	8550 Boston State Rd, at the Boston Boys & Girls Club, 18' past (south of) sign "Boston Boys & Girls Club", 17' before (north of) power pole # NYSEG # 789/366.
<b>4 MILE</b>	42.64595	-78.7456	6' before (north of) driveway at 6556 Colonial Dr.
<b>5 MILE</b>	42.65402	-78.7536	8424 Back Creek Rd, mid driveway, and 47' before (south of) pole # NYSEG 105.
<b>6 MILE</b>	42.65375	-78.7453	South edge of driveway at 8430 Boston State Rd.
<b>10K</b>	42.65169	-78.7464	Exact same location as the START.

## ***Trooper Brinkerhoff 10K***

START, FINISH, TURN-AROUND, and Intermediate Splits

Split	GPS LAT	GPS LON	Details
<b>START</b>	42.65169	-78.7464	On the main park road toward softball fields and 36 feet north-west of the narrow paved path intersecting road on west side, and 111' 7" south-east of gate post (and fence) on east side of road.
<b>1 MILE</b>	42.64446	-78.7445	On W Hillcroft Rd at east edge of intersection with Colonial DR, and 11 feet past (west of) Pole VZ 105.
<b>2 MILE</b>	42.65527	-78.7547	On Back Creek Rd 300 meters south of Patchin Rd and 70 feet before Pole # NYSEG 1032/99 NYT 207 and 46 feet past (north of) Pole # NYSEG 100 VZ 288.
<b>3 MILE</b>	42.6524	-78.7446	In the 2nd driveway entrance (from the north) to the Boston Town Park, and 5 feet past (west of) black lamp post, and 26 feet west of Boston State Rd, at the beginning of the 10K short Turn-Around.
<b>T/A</b>	42.65235	-78.7447	In the 2nd driveway entrance (from the north) to the Boston Town Park and 60 feet west of Boston State Rd, and exactly adjacent the center of the intersecting Town Park Lane that runs parallel to and directly in front of the Boston Town Hall, and in the middle of the driveway.
<b>5K</b>	42.64446	-78.7445	8550 Boston State Rd, at the Boston Boys & Girls Club, 18' past (south of) sign "Boston Boys & Girls Club", 17' before (north of) power pole # NYSEG # 789/366.
<b>4 MILE</b>	42.64595	-78.7456	6' before (north of) driveway at 6556 Colonial Dr.
<b>5 MILE</b>	42.65402	-78.7536	8424 Back Creek Rd, mid driveway, and 47' before (south of) pole # NYSEG 105.
<b>6 MILE</b>	42.65375	-78.7453	South edge of driveway at 8430 Boston State Rd.
<b>10K</b>	42.65169	-78.7464	Exact same location as the START.