



**Road Running Technical Council  
USA Track & Field**

# **Measurement Certificate**



Name of the course New Year's Wake Up 5k Distance 5 km

Location (state) TN (city) Kingsport

Type of course: Road Race

Measuring Methods: Bicycle

Measured By Donna Bays - 102 Hampton Grn - Kingsport, TN 37663 - (423) 530-4706 - dmbays01@gmail.com

Race Contact Bob Townsend - 2280 Jockey Road, Limestone, TN 37681 - 423-525-7335 - bobtownsend@comcast.net

Date(s) when course measured: 11/04/2022

Number of measurements of entire course: 2 Course Configuration: complex of different loop

Elevation (meters above sea level) Start 388.01 Finish 390.45 Lowest 386.49 Highest 412.39

Straight line distance between start and finish 72.24 m Drop -0.49 m/km Separation 1.44 %

Type of surface: Paved 100 % Dirt 0 % Gravel 0 % Grass 0 % Track 0 %

Effective date of certification: December 25, 2022 Certification code: TN22065MS

Note to Race Director: Use this Certification Code in all public announcements relating to your race.

## *Be It Officially Noted That*

Based on examination of data provided by the above named measurer, the course described above and in the map attached is hereby certified as reasonably accurate in measurement according to the standards adopted by the Road Running Technical Council. If any changes are made to the course, this certification becomes void, and the course must then be recertified.

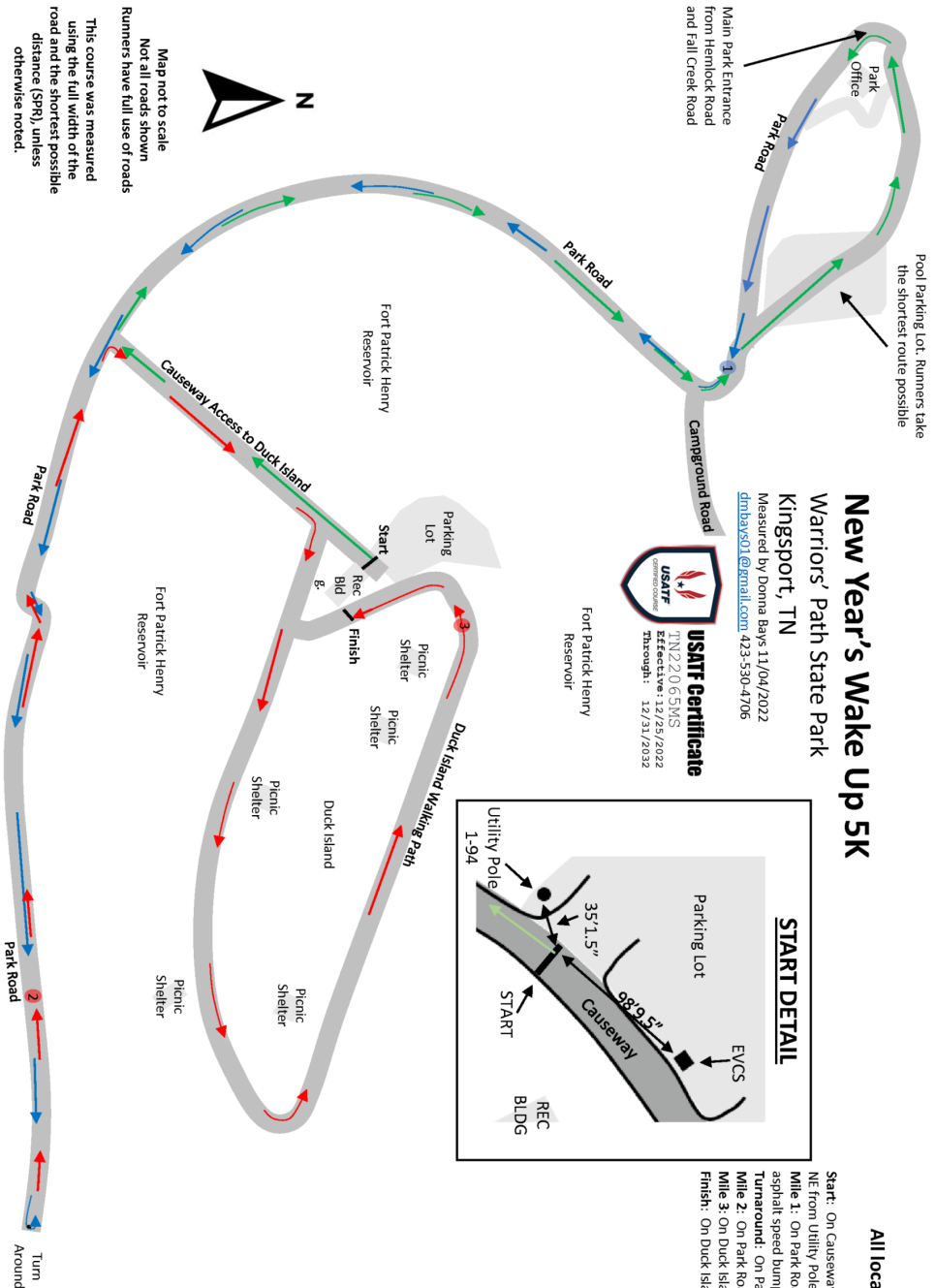
**Verification of Course ---** In the event a National Open Record is set on the course, or at the discretion of USA Track & Field, a verification measurement may be required to be performed by a member of the Road Running Technical Council. If such a remeasurement shows the course to be short, then all pending records will be rejected and the course certification will be cancelled.

***This certification expires on December 31 of the year:*** **2032**

**AS NATIONALLY CERTIFIED BY:**

Date: December 31, 2022

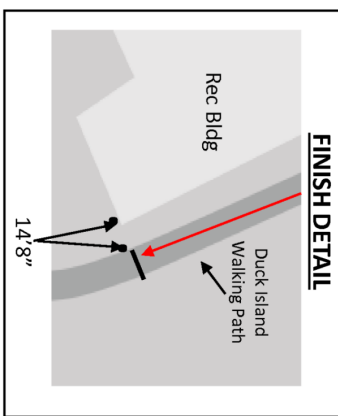
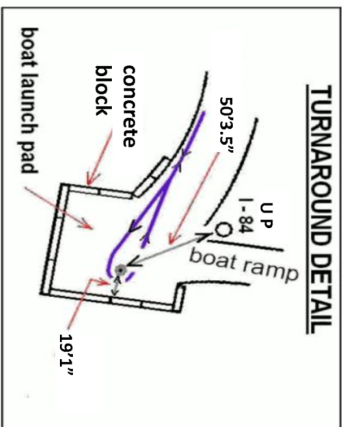
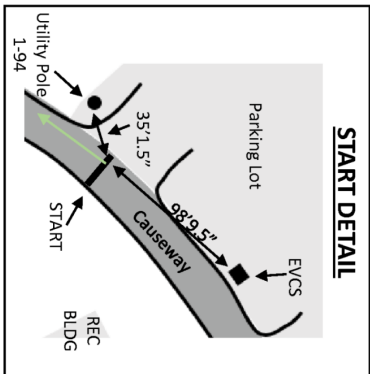
Matthew Studholme - USATF/RRTC Certifier - 813 Barton Ave, Chattanooga TN 37405  
(276) 206-7202 - sheddingcat@comcast.net



# New Year's Wake Up 5K

Warriors' Path State Park  
Kingsport, TN

Measured by Donna Bays 11/04/2022  
dmbays01@gmail.com 423-530-4706



All locations are marked by paint over nails and washers.

Start: On Causeway at the intersection of the Parking Lot entrance, W of the Rec Bldg and 35'1.5" NE from Utility Pole 1-94 and 98'0.5" SW from Electric Vehicle Charging Station (EVCS).  
Mile 1: On Park Road, just N of intersection with Campground Road, 54'6" SE from eastern edge of asphalt speed bump.  
Turnaround: On Park Road near boat launch ramp, 50'3.5" SE from Utility Pole 1-84.  
Mile 2: On Park Road 51'8" SW from large metal Pumping System Box.  
Mile 3: On Duck Island Walking Path 97'9" E from Utility Pole #1-156.  
Finish: On Duck Island Walking Path 14'8" NE from the SE corner of the Rec Bldg