



**Road Running Technical Council
USA Track & Field
Measurement Certificate**



Name of the course Pigeon Forge Half Marathon Distance 21.0975 km
Location (state) TN (city) Pigeon Forge
Type of course: Road Race
Measuring Methods: Bicycle
Measured By Glenn Richters - 1008 Wallace Road - Knoxville, TN 37919 - (865) 250-2194 - grichters@gmail.com
Race Contact David Black - PO Box 5226, Knoxville, TN 37950 - 865.556.5832
Date(s) when course measured: 10/23/2022
Number of measurements of entire course: 2 Course Configuration: several out and back sect
Elevation (meters above sea level) Start 298.70 Finish 298.70 Lowest 290.78 Highest 355.7
Straight line distance between start and finish 0 m Drop 0.00 m/km Separation 0.00 %
Type of surface: Paved 100 % Dirt 0 % Gravel 0 % Grass 0 % Track 0 %
Effective date of certification: November 15, 2022 Certification code: TN22062MS

Note to Race Director: Use this Certification Code
in all public announcements relating to your race.

Be It Officially Noted That

Based on examination of data provided by the above named measurer, the course described above and in the map attached is hereby certified as reasonably accurate in measurement according to the standards adopted by the Road Running Technical Council. If any changes are made to the course, this certification becomes void, and the course must then be recertified.

Verification of Course --- In the event a National Open Record is set on the course, or at the discretion of USA Track & Field, a verification measurement may be required to be performed by a member of the Road Running Technical Council. If such a remeasurement shows the course to be short, then all pending records will be rejected and the course certification will be cancelled.

This certification expires on December 31 of the year: **2032**

AS NATIONALLY CERTIFIED BY:

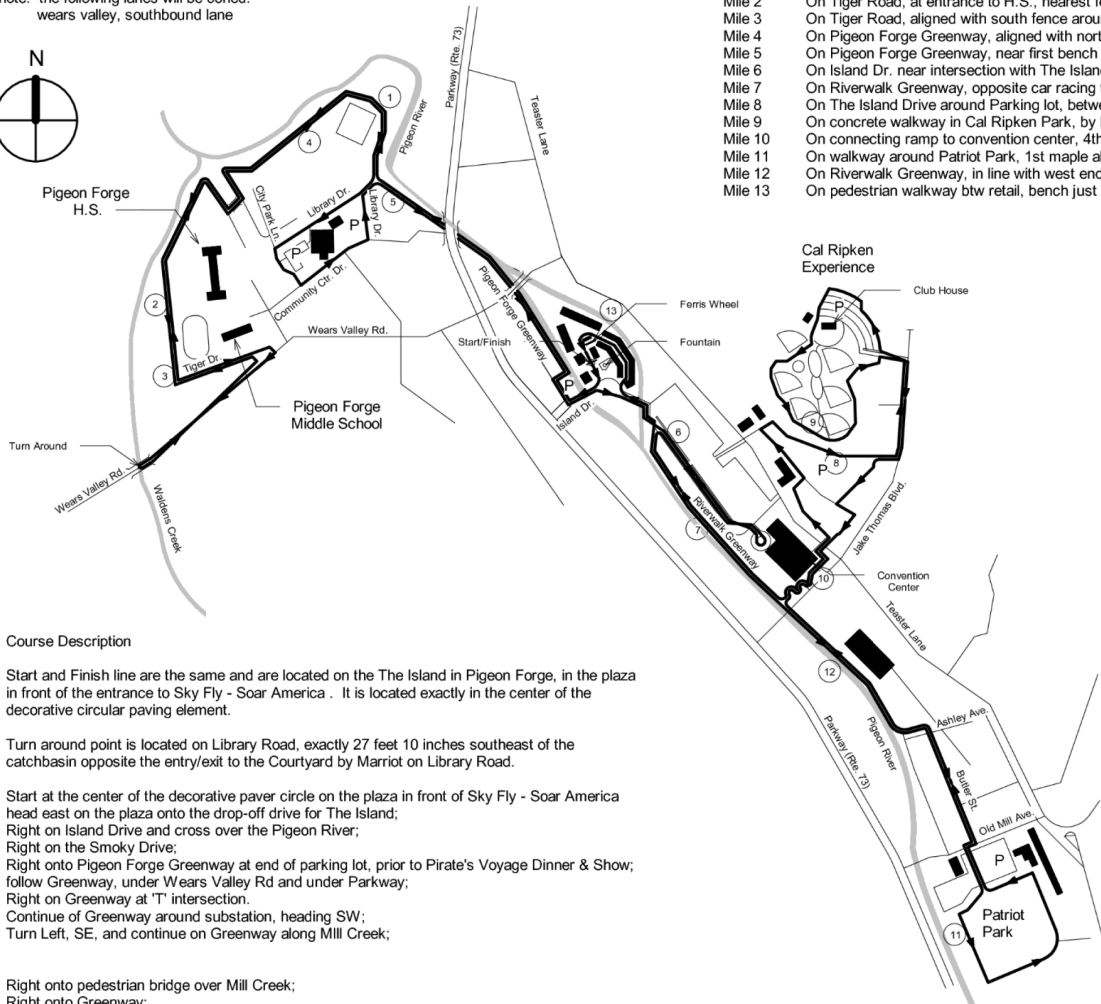
Date: December 7, 2022

Matthew Studholme - USATF/RRTC Certifier - 813 Barton Ave, Chattanooga TN 37405
(276) 206-7202 - sheddingcat@comcast.net

PIGEON FORGE HALF MARATHON PIGEON FORGE, TN

This course was measured using the full width of the road and the shortest possible route, unless otherwise noted.

note: the following lanes will be coned:
wears valley, southbound lane



Course Description

Start and Finish line are the same and are located on the The Island in Pigeon Forge, in the plaza in front of the entrance to Sky Fly - Soar America. It is located exactly in the center of the decorative circular paving element.

Turn around point is located on Library Road, exactly 27 feet 10 inches southeast of the catchbasin opposite the entry/exit to the Courtyard by Marriott on Library Road.

Start at the center of the decorative paver circle on the plaza in front of Sky Fly - Soar America
head east on the plaza onto the drop-off drive for The Island;
Right on Island Drive and cross over the Pigeon River;
Right on the Smoky Drive;
Right onto Pigeon Forge Greenway at end of parking lot, prior to Pirate's Voyage Dinner & Show;
follow Greenway, under Wears Valley Rd and under Parkway;
Right on Greenway at 'T' intersection.
Continue of Greenway around substation, heading SW;
Turn Left, SE, and continue on Greenway along Mill Creek;

Right onto pedestrian bridge over Mill Creek;
Right onto Greenway;
Bend Left on Greenway, then
Continue straight onto Tiger Drive, bend left around track
Continue straight onto entrance drive to Pigeon Forge Middle School;
Left onto Wears Valley Road, Rte. 321;
Continue SW on Wears Valley Road to turn around;
Return in same lane (southbound) on Wears Valley Road;
Left onto Tiger Road,
Bend Right around track and back to entrance of Greenway;
Right on Greenway along Mill Creek back to pedestrian bridge;
Left onto pedestrian bridge over Mill Creek;
Left onto Pigeon Forge Greenway;
Continue on Greenway around substation;
Continue straight on Greenway at 'T' intersection;
Continue on Greenway onto Library Drive
Straight onto concrete walkway
Left onto City Park Drive, westbound lane
Left onto Community Center Drive;
Left onto Library Drive back to Greenway;
Right onto Greenway and back to 'T';
Right onto Greenway at 'T';
Follow Greenway back to Smoky Drive;
Left onto Smoky Drive;
Left onto The Island Drive, across both bridges over Pigeon River;
Continue straight on driveway to Convention Center;
Right into drop-off at entrance to Convention Center;
Stay to right around drop off and circle left back to The Island Drive;
Left onto The Island Drive back along parking lot;
Left at Riverwalk Greenway entrance at end west end of parking lot;
Follow Greenway to Convention Center;
Left on concrete walkway just past Convention Center to entry area;
Continue, bearing left, onto covered ramp and bridge over Teaster Road;
Left after bridge along concrete sidewalk ramp;
Onto outside loop driveway around parking lot;

Mile Markers

- Mile 1 On Pigeon Forge Greenway in line with east fence of substation,
- Mile 2 On Tiger Road, at entrance to H.S., nearest fence of athletic field
- Mile 3 On Tiger Road, aligned with south fence around athletic field
- Mile 4 On Pigeon Forge Greenway, aligned with north fence of Streets Dept.
- Mile 5 On Pigeon Forge Greenway, near first bench past 'T'
- Mile 6 On Island Dr. near intersection with The Island Drive to Teaster
- Mile 7 On Riverwalk Greenway, opposite car racing track
- Mile 8 On The Island Drive around Parking lot, between hotels and Jake Thomas Rd.
- Mile 9 On concrete walkway in Cal Ripken Park, by batting cage of Calfee Park field
- Mile 10 On connecting ramp to convention center, 4th column from bottom
- Mile 11 On walkway around Patriot Park, 1st maple along Pigeon River
- Mile 12 On Riverwalk Greenway, in line with west end of Food City
- Mile 13 On pedestrian walkway btw retail, bench just west of Trevis Boutique.

Measured by:

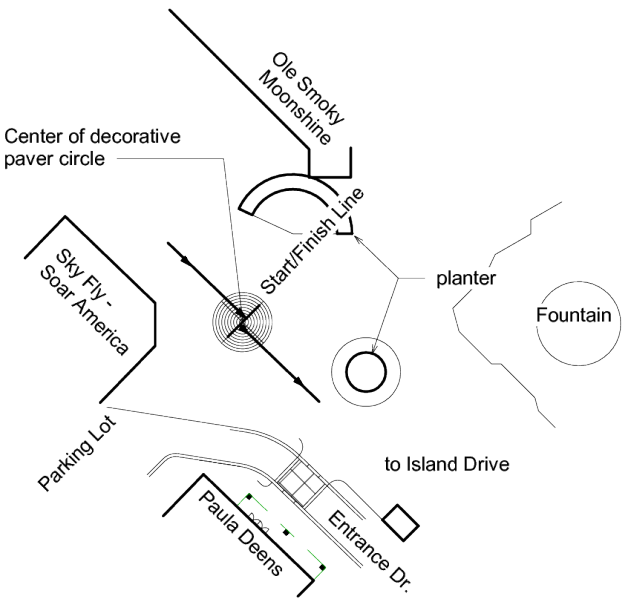


USATF Certificate
TN22062MS
Effective: 11/15/2022
Through: 12/31/2032

Glenn Richters
865.250.2194
grichters@gmail.com
on 10.23.2022

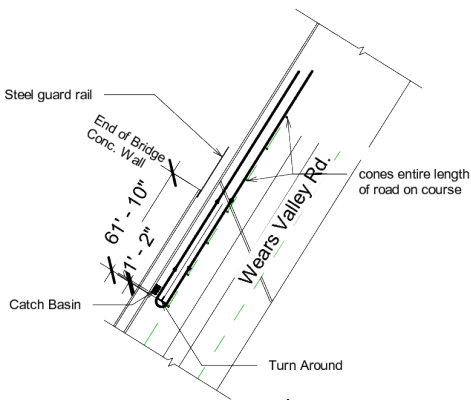
Left on Jake Thomas Blvd. (Runners stay in south bound lane closest to sidewalk);
Through left (exit) gate of the complex into parking lot and bear right.
Follow outside drive along north of parking lot, around to west side of club house;
Left on drive and through chainlink gate onto sidewalk between clubhouse and storage building;
Continue straight on concrete walkway between first field and playground;
Circle left around perimeter of baseball fields;
Pass through gate in chainlink fence;
Right into parking lot and back through exit gate;
Right onto Jake Thomas Rd.;

Right into driveway to hotels and parking lot;
Left on perimeter drive around east end of parking lot;
Left then Right to continue on perimeter drive;
Bear Left onto sidewalk at curb cut;
Straight on sidewalk onto covered pedestrian bridge over Teaster Road;
Continue down ramp onto sidewalk to connect to Riverwalk;
Left onto Riverwalk Greenway
Continue on Riverwalk to end
Straight onto Butler Street to Old Mill Ave.
Cross Old Mill Ave. bearing right into entrance drive of parking lot
Continue along drive to entrance to Patriot's Park;
Right onto perimeter walkway of park;
Loop park. Left onto walkway at parking lot, returning to entrance point;
Right back onto entrance drive to Old Mill Ave.;
Cross Old Mill Ave. and Continue on Butler Street;
Straight onto Riverwalk Greenway;
Continue straight on Riverwalk up to The Island Drive;
Left onto sidewalk on southside of Island Drive, cross bridge;
Right at curb cut onto Island Drive and cross into entrance drive to hotel;
Bear right under porte cochere for hotel and into pedestrian alley between retail stores;
Continue through pedestrian alley between retail stores to ferris wheel;
Left, looping around entrance to ferris wheel to pedestrian alley on west side;
Continue southeast straight to finish.



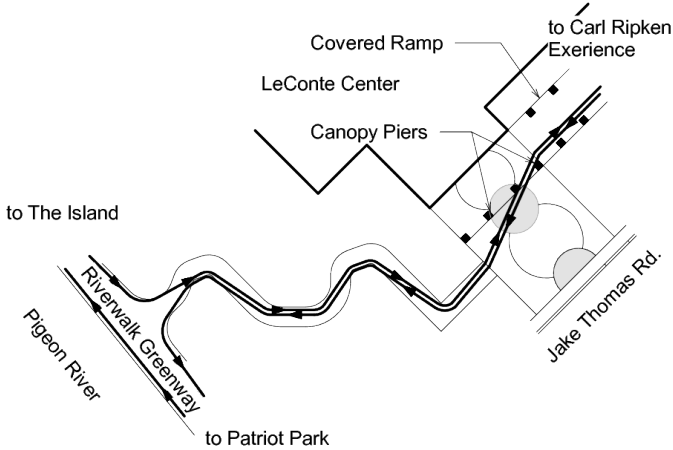
Start/Finish Line

NTS



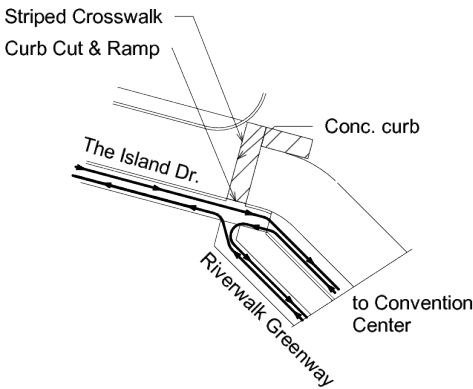
Turn Around

NTS



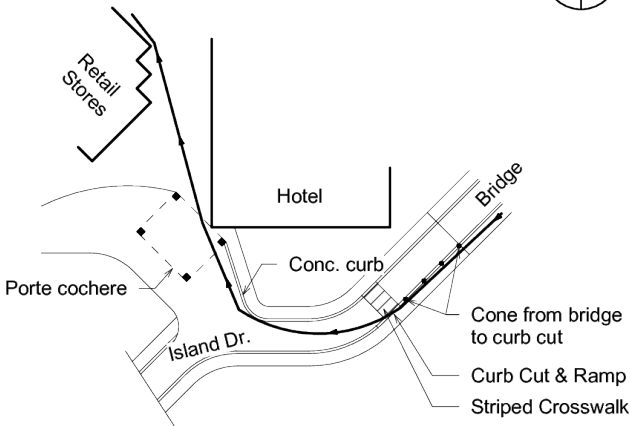
Convention Center

NTS



Island Drive to Riverwalk Greenway

NTS



Island Drive to The Island Retail Center

NTS