



**Road Running Technical Council
USA Track & Field
Measurement Certificate**



Name of the course Celebration of Running 5k 2020 Distance 5 km
Location (state) FL (city) Orlando
Type of course: Road Race
Measuring Methods: Bicycle
Measured By Jonathan Branson - 50 Lakeview Reserve Blvd - Winter Garden, FL 34787 - (321) 312-0787 - jbranson@acroi
Race Contact Jon Hughes - 1013 Montana Street, Orlando, FL 32803 - 407-896-1160
Date(s) when course measured: 05/23/2020
Number of measurements of entire course: 2 Course Configuration: partial loop
Elevation (meters above sea level) Start 26.52 Finish 24.99 Lowest 22.86 Highest 35.05
Straight line distance between start and finish 153.31 m Drop 0.31 m/km Separation 3.07 %
Type of surface: Paved 100 % Dirt 0 % Gravel 0 % Grass 0 % Track 0 %
Effective date of certification: June 18, 2020 Certification code: FL20023JK

Note to Race Director: Use this Certification Code
in all public announcements relating to your race.

Be It Officially Noted That

Based on examination of data provided by the above named measurer, the course described above and in the map attached is hereby certified as reasonably accurate in measurement according to the standards adopted by the Road Running Technical Council. If any changes are made to the course, this certification becomes void, and the course must then be recertified.

Verification of Course --- In the event a National Open Record is set on the course, or at the discretion of USA Track & Field, a verification measurement may be required to be performed by a member of the Road Running Technical Council. If such a remeasurement shows the course to be short, then all pending records will be rejected and the course certification will be cancelled.

This certification expires on December 31 of the year: **2030**

AS NATIONALLY CERTIFIED BY:

Date: June 19, 2020

Justin Kuo - USATF/RRTC Certifier - 39 Oakland Rd, Brookline MA 02445
(617) 487-4463 - jkuo+certifier@usatfne.org

CELEBRATION OF RUNNING 5K 2020 COURSE

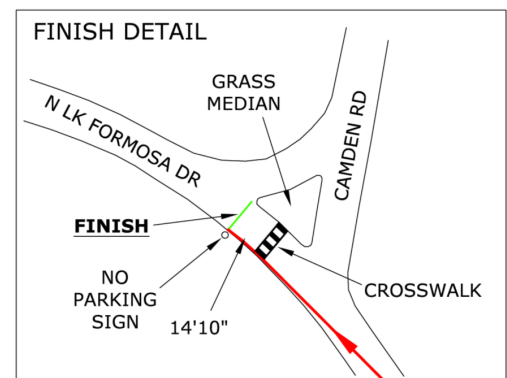
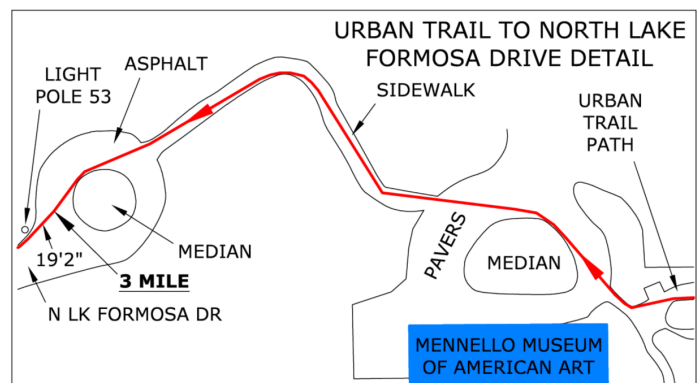
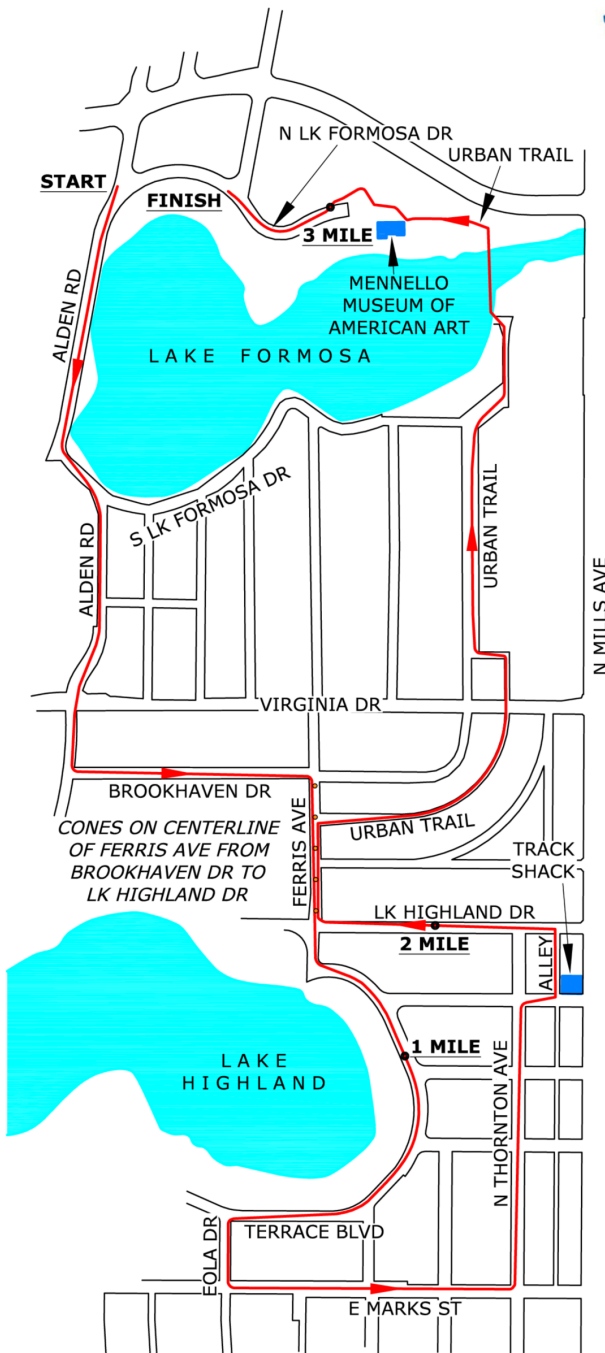
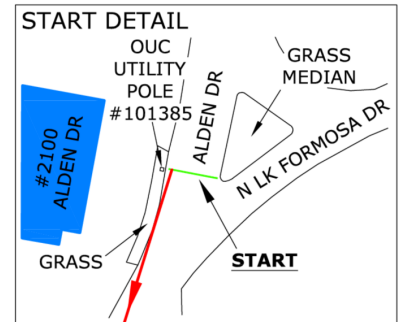
ORLANDO, FLORIDA



USATF Certificate
FL20023JK
Effective: 06/18/2020
Through: 12/31/2030



RUNNERS HAVE USE OF FULL WIDTH OF ROAD UNLESS OTHERWISE NOTED



COURSE MEASURED ON
05/23/2020 BY
TOM WARD,
IAAF "B" MEASURER
AND
JONATHAN BRANSON
JBRANSON@ACROMIC.COM
321-312-0787

CELEBRATION OF RUNNING 5K – 2020 COURSE KEYPOINTS

START IS ON WEST SIDE OF ALDEN ROAD FACING SOUTH. POINT IS IN LINE WITH NORTH EDGE OF SQUARE CONCRETE UTILITY POLE OUC #101385.

1 MILE IS ON WEST SIDE OF TERRACE BOULEVARD FACING SOUTH. POINT IS 12'3" BEFORE (NORTH OF) CENTER OF GARAGE FOR #1024 TERRACE BOULEVARD. POINT IS LOCATED BEFORE (NORTH OF) INTERSECTION OF CANTON STREET.

2 MILE IS ON SOUTH SIDE OF LAKE HIGHLAND DRIVE FACING WEST. POINT IS 5'7" BEFORE (EAST OF) CENTER OF FRONT FOUR FOR #816 LAKE HIGHLAND DRIVE.

3 MILE IS AFTER ROUND ABOUT CIRCLE MEDIAN ON LAKE FORMOSA DRIVE NORTH FACING WEST, AFTER (WEST OF) THE COURSE LEAVES THE URBAN TRAIL SIDEWALK PATH. POINT IS 19'2" BEFORE (EAST OF) A LIGHT POLE 53 (MARKED ON LIGHT FIXTURE) LOCATED ON THE NORTH SIDE OF THE ROAD.

FINISH IS ON SOUTH SIDE OF LAKE FORMOSA DRIVE NORTH FACING WEST, NEAR THE INTERSECTION WITH CAMDEN ROAD NORTH. POINT IS IN LINE WITH SIGN STATING NO PARKING TO THE EAST. ALSO BEING 14'10" WEST OF THE WEST EDGE OF A PAINTED CROSSWALK.