



**Road Running Technical Council  
USA Track & Field  
Measurement Certificate**



Name of the course Medway Community Church 5k Distance 5 km  
Location (state) MA (city) Medway  
Type of course: Road Race  
Measuring Methods: Bicycle  
Measured By Mark Capparella - 30 Scott Hill Blvd - Bellingham, MA 02019 - (508) 740-7836 - mark\_capparella@waters.com  
Race Contact Craig Shoneman - 11 Slocumb Place Medway MA 02053 - 508 533 7032  
Date(s) when course measured: 03/22/2020  
Number of measurements of entire course: 2 Course Configuration: keyhole (out/loop/back)  
Elevation (meters above sea level) Start 77.00 Finish 77.00 Lowest 76 Highest 85  
Straight line distance between start and finish 0 m Drop 0.00 m/km Separation 0.00 %  
Type of surface: Paved 100 % Dirt 0 % Gravel 0 % Grass 0 % Track 0 %  
Effective date of certification: July 6, 2021 Certification code: MA21001JK

Note to Race Director: Use this Certification Code  
in all public announcements relating to your race.

## ***Be It Officially Noted That***

Based on examination of data provided by the above named measurer, the course described above and in the map attached is hereby certified as reasonably accurate in measurement according to the standards adopted by the Road Running Technical Council. If any changes are made to the course, this certification becomes void, and the course must then be recertified.

**Verification of Course ---** In the event a National Open Record is set on the course, or at the discretion of USA Track & Field, a verification measurement may be required to be performed by a member of the Road Running Technical Council. If such a remeasurement shows the course to be short, then all pending records will be rejected and the course certification will be cancelled.

***This certification expires on December 31 of the year:*** **2031**

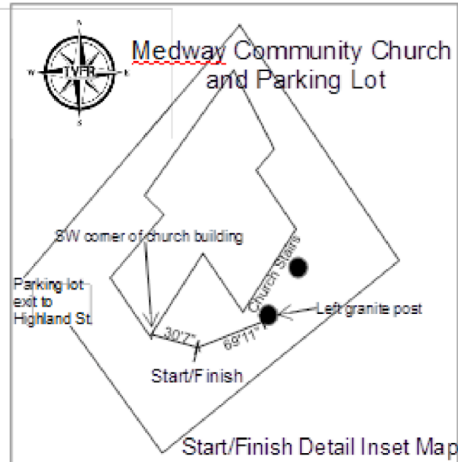
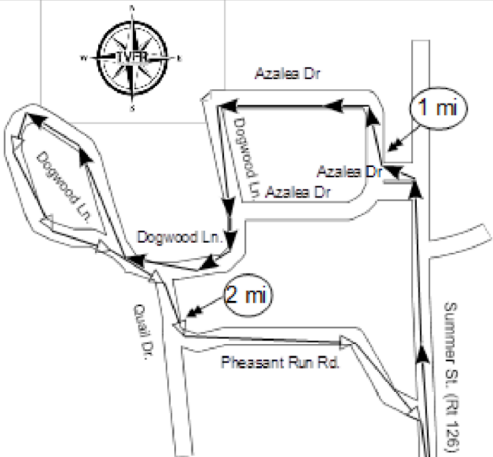
**AS NATIONALLY CERTIFIED BY:**

Date: July 15, 2021

Justin Kuo - USATF/RRTC Certifier - 39 Oakland Rd, Brookline MA 02445  
(617) 487-4463 - jkuo+certifier@usatfne.org

**Medway Community Church 5K**  
Medway, MA

Measured on March 22, 2020 by Mark Capparella  
Tri-Valley Front Runners (TVFR)  
E-mail: mark\_capparella@waters.com  
Tel: 508 740 7836



**NOTES**

This course was measured using the full width of the road and the Shortest Possible Route (SPR)  
Map not drawn to scale  
Not every crossroad shown  
Course measured to allow runners full access to all roads, sidewalks, and grass verges between them.

**Start/Finish**

In Medway Community Church Parking Lot  
69 feet, 11 inches before (W of) left (if facing church) granite post at the foot of main church stairs  
30 feet, 7 inches E of (after)  
SW corner of church building  
Marked with PK nail and paint

**Course Description**  
(given in reference to how the race is run)

START in Medway Community Church parking lot as per START detail.  
Exit church parking lot, turning RIGHT (NW) onto Highland St.  
Proceed to the end of Highland St.  
Turn RIGHT onto Summer St.  
Turn LEFT onto SECOND Azalea Dr. access road  
Turn RIGHT onto Azalea Dr

**MILE 1** – Across from #2 Azalea Dr, 8ft, 0in before mailbox for #2 Azalea Dr

Follow Azalea Dr counterclockwise and turn LEFT onto Dogwood Ln  
Follow Dogwood Ln, completing the Dogwood Ln circle counterclockwise and continuing back along Dogwood Ln  
Turn RIGHT onto Quail Dr

**MILE 2** – at corner of Quail Dr and Pheasant Run Rd 22ft, 5in before stop/road sign for Pheasant Run Rd

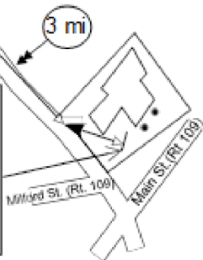
Turn LEFT onto Pheasant Run Rd to Summer St  
Turn RIGHT onto Summer St  
Turn LEFT onto Highland St

**Mile 3** – In front of #10 Highland St 28ft, 0in after trailing edge of first driveway for #10 Highland St

Turn LEFT into Medway Community Church parking lot to FINISH as per FINISH detail



**USATF Certificate**  
MA21001JK  
Effective: 07/06/2021  
Through: 12/31/2031



This page is intentionally blank.