



**Road Running Technical Council
USA Track & Field
Measurement Certificate**



Name of the course BFF Pink Ribbon Run 10k Distance 10km
Location (state) SC (city) N. Myrtle Beach
Type of course: Road Race
Measuring Methods: Bike
Measured By Brad Smythe, 7928 Brandyapple Dr, Raleigh, NC 27615 bdsmythe78@yahoo.com, 919-208-8616
Race Contact JoJo Terragna, PO Box 6333, OIB, NC 28469 jojo@coastalraceproductions.com, 910-731-3331
Date(s) when course measured: 6/5/2020
Number of measurements of entire course: 2 Course Configuration: Complex configuration
Elevation (meters above sea level) Start 4m Finish 4m Lowest 3m Highest 16m
Straight line distance between start and finish 9m Drop 0 m/km Separation 0.1 %
Type of surface: Paved 100 % Dirt 0 % Gravel 0 % Grass 0 % Track 0 %
Effective date of certification: June 11, 2020 Certification code: SC20002BDS

Note to Race Director: Use this Certification Code
in all public announcements relating to your race.

Be It Officially Noted That

Based on examination of data provided by the above named measurer, the course described above and in the map attached is hereby certified as reasonably accurate in measurement according to the standards adopted by the Road Running Technical Council. If any changes are made to the course, this certification becomes void, and the course must then be recertified.

Verification of Course --- In the event a National Open Record is set on the course, or at the discretion of USA Track & Field, a verification measurement may be required to be performed by a member of the Road Running Technical Council. If such a remeasurement shows the course to be short, then all pending records will be rejected and the course certification will be cancelled.

This certification expires on December 31 of the year: **2030**

AS NATIONALLY CERTIFIED BY:

Date: June 11, 2020

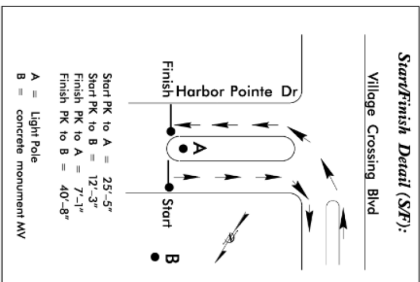
Brad Smythe - USATF/RRTC Certifier - 7928 Brandyapple Drive, Raleigh NC 27615
(919) 208-8616 - bdsmythe78@yahoo.com

BFF Pink Ribbon Run 10k
North Myrtle Beach, SC
Measured:
by Brad Smythe
bdsmythe78@yahoo.com
on June 5, 2020



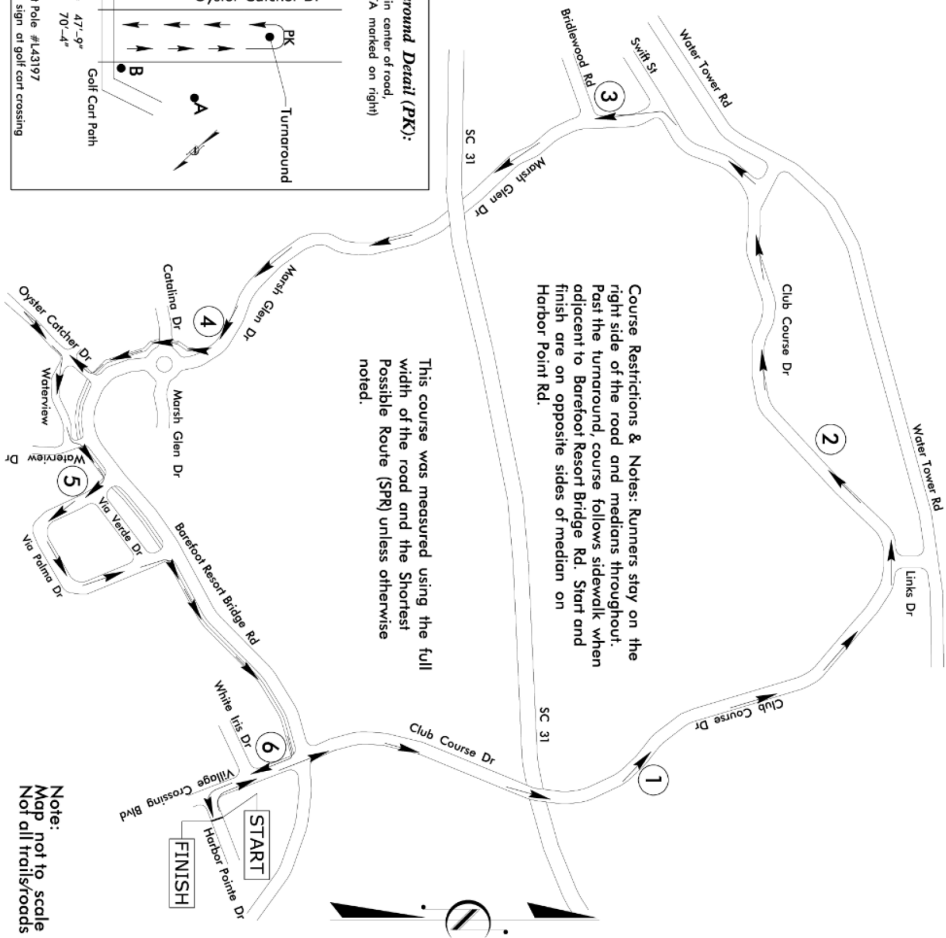
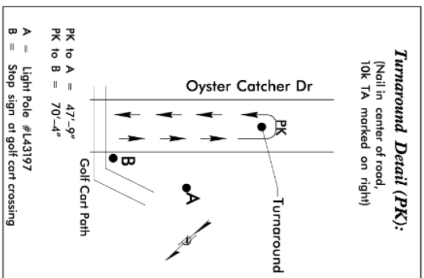
USATF Certificate
SC20002BDS
Effective: 06/11/2020
Through: 12/31/2030

BFF Pink Ribbon Run, 10k Splits
(Miles are marked with yellow paint on the side of the road noted below)
Start: Harbor Pointe Dr at median opening, see detail.
Mile 1: On Club Course Dr, on Right, 45' past Longbridge brick sign
Mile 2: On Club Course Dr, on Right, at east edge of Wax Myrtle Ct
Mile 3: On Marsh Glen Dr, on Right, 20' before Bridlewood Rd street sign
Mile 4: On Marsh Glen Dr, on Right, 120' past golf cart crossing between lakes
Mile 5: On Via Palma Dr, on Right, at mailbox #2400
Mile 6: On Village Crossing Blvd, on Right, at center of curb inlet past corner
Finish: Harbor Pointe Dr at median opening, opposite Start, see detail.



BFF Pink Ribbon Run 10k Route

Start on Harbor Pointe Dr (Right of median)
Right on Village Crossing Blvd (Right of median)
Straight onto Club Course Dr (Right of center)
Left on Marsh Glen Dr (Right of center)
Right onto sidewalk/greenway just before roundabout
Follow sidewalk/greenway across Catalina Dr
Right onto Oyster Catcher Dr to TA (Right of center)
Turnaround on Oyster Catcher (stay Right of center)
Right on Waterview Dr
Left on Waterview Dr
Right onto sidewalk along Barefoot Resort Bridge Rd
Follow Via Palma Dr back around to Barefoot Resort Bridge Rd
Right onto sidewalk along Barefoot Resort Bridge Rd
Right on Village Crossing Blvd (Right of center)
Left on Harbor Pointe Dr (Right of center) to Finish



Note:
Map not to scale
Not all trails/roads are shown.