



**Road Running Technical Council**  
**USA Track & Field**  
**Measurement Certificate**



Name of the course BFF Pink Ribbon Run 5k Distance 5km  
Location (state) SC (city) N. Myrtle Beach  
Type of course: Road Race  
Measuring Methods: Bike  
Measured By Brad Smythe, 7928 Brandyapple Dr, Raleigh, NC 27615 bdsmythe78@yahoo.com, 919-208-8616  
Race Contact JoJo Terragna, PO Box 6333, OIB, NC 28469 jojo@coastalraceproductions.com, 910-731-3331  
Date(s) when course measured: 6/5/2020  
Number of measurements of entire course: 2 Course Configuration: Complex configuration  
Elevation (meters above sea level) Start 4m Finish 4m Lowest 3m Highest 8m  
Straight line distance between start and finish 9m Drop 0 m/km Separation 0.2 %  
Type of surface: Paved 100 % Dirt 0 % Gravel 0 % Grass 0 % Track 0 %  
Effective date of certification: June 11, 2020 Certification code: SC20001BDS

Note to Race Director: Use this Certification Code  
in all public announcements relating to your race.

## ***Be It Officially Noted That***

Based on examination of data provided by the above named measurer, the course described above and in the map attached is hereby certified as reasonably accurate in measurement according to the standards adopted by the Road Running Technical Council. If any changes are made to the course, this certification becomes void, and the course must then be recertified.

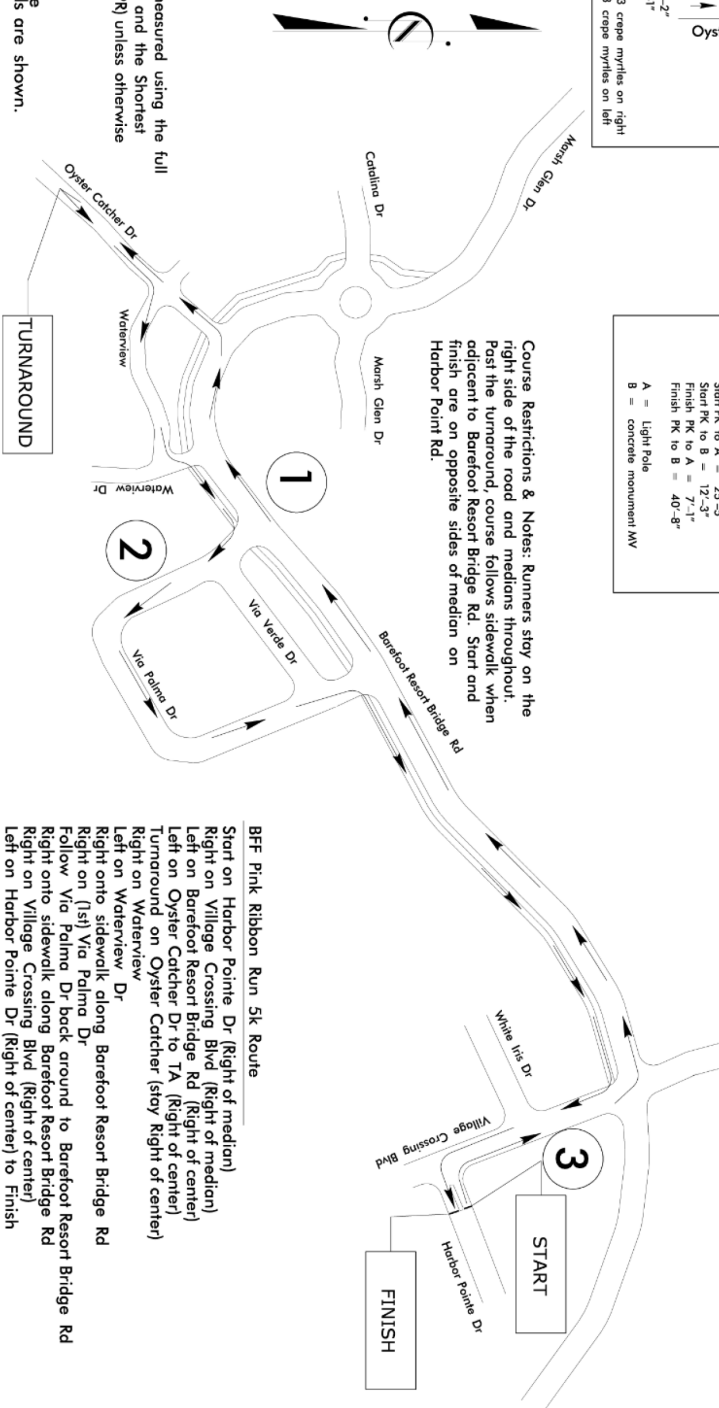
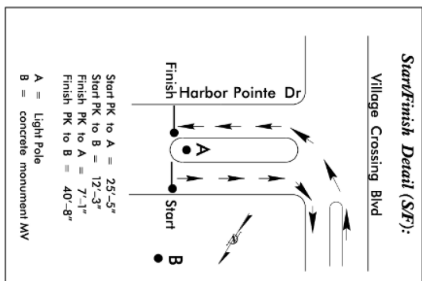
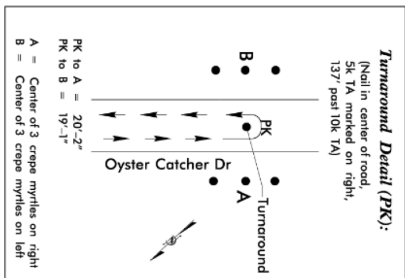
**Verification of Course ---** In the event a National Open Record is set on the course, or at the discretion of USA Track & Field, a verification measurement may be required to be performed by a member of the Road Running Technical Council. If such a remeasurement shows the course to be short, then all pending records will be rejected and the course certification will be cancelled.

***This certification expires on December 31 of the year:*** **2030**

**AS NATIONALLY CERTIFIED BY:**

Date: June 11, 2020

Brad Smythe - USATF/RRTC Certifier - 7928 Brandyapple Drive, Raleigh NC 27615  
(919) 208-8616 - bdsmythe78@yahoo.com



**Note:**  
Map not to scale  
Not all trails/roads are shown.

BFF Pink Ribbon Run 5k Route

Start on Harbor Pointe Dr. (Right of median)  
Right on Village Crossing Blvd. (Right of median)  
Left on Barefoot Resort Bridge Rd. (Right of center)  
Left on Oyster Catcher Dr. to TA. (Right of center)  
Turnaround on Oyster Catcher (stay Right of center)  
Right on Waterview Dr.  
Left on Waterview Dr.  
Right onto sidewalk along Barefoot Resort Bridge Rd.  
Right on (1st) Va Palma Dr.  
Follow Va Palma Dr back around to Barefoot Resort Bridge Rd.  
Right onto sidewalk along Barefoot Resort Bridge Rd.  
Right on Village Crossing Blvd. (Right of center)  
Left on Harbor Pointe Dr. (Right of center), to Finish



# USATF Certificate

SC20001BDS

**Effective: 06/11/2020**

Through: 12/31/2030

BFF Pink Ribbon Run, 5k Splits  
(Miles are marked with yellow paint on the side of the road noted below)

---

Start: Harbor Pointe Dr at median opening, see detail.  
Mile 1: On Barefoot Resort Bridge Rd, 30' past sign for Cypress Bend (straight)  
Mile 2: On Via Palma Dr, on Right, 9' past mailbox #1308  
Mile 3: On Village Crossing Blvd on Left, 15' past White Iris Dr sign  
Finish: Harbor Pointe Dr at median opening, opposite Start, see detail.