



*Road Running Technical Council*  
*USA Track & Field*  
**Measurement Certificate**



Name of the course Sackets Harbor Half Marathon Distance 21.0975 km  
Location (state) NY (city) Sackets Harbor  
Type of course: Road Race  
Measuring Methods: Bicycle  
Measured By Don Hughes, 157 Strong Ave., Syracuse NY 13210; 315-214-4060 dhughes171@gmail.com  
Race Contact Karyn Reinhardt, 917-620-1626 sacketsharbormarathon@gmail.com  
Date(s) when course measured: 10/29/2022  
Number of measurements of entire course: 2 Course Configuration: out and back  
Elevation (meters above sea level) Start 81.00 Finish 81.00 Lowest 76.00 Highest 118.00  
Straight line distance between start and finish 0m Drop 0.00 m/km Separation 0.00 %  
Type of surface: Paved 100 % Dirt 0 % Gravel 0 % Grass 0 % Track 0 %  
Effective date of certification: April 16, 2023 Certification code: NY23020DNB

Note to Race Director: Use this Certification Code  
in all public announcements relating to your race.

## *Be It Officially Noted That*

Based on examination of data provided by the above named measurer, the course described above and in the map attached is hereby certified as reasonably accurate in measurement according to the standards adopted by the Road Running Technical Council. If any changes are made to the course, this certification becomes void, and the course must then be recertified.

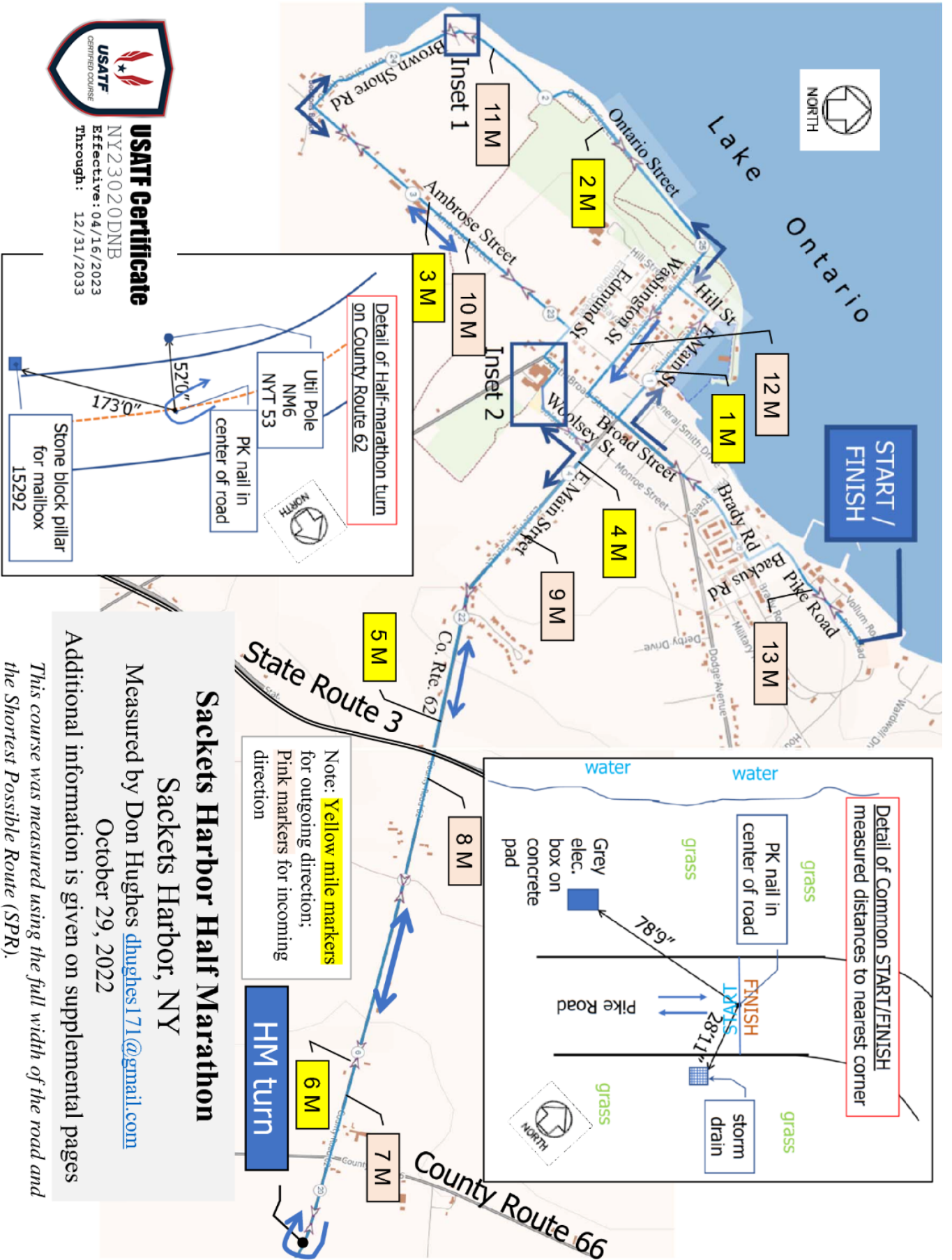
**Verification of Course** --- In the event a National Open Record is set on the course, or at the discretion of USA Track & Field, a verification measurement may be required to be performed by a member of the Road Running Technical Council. If such a remeasurement shows the course to be short, then all pending records will be rejected and the course certification will be cancelled.

**This certification expires on December 31 of the year:** **2033**

**AS NATIONALLY CERTIFIED BY:**

Date: April 20, 2023

Diana Bean - USATF/RRTC Certifier - 180 W. Lake Road, Brackney PA 18812  
(607) 240-9858 - dbean0120@gmail.com



**Sackets Harbor Half Marathon**  
 Sackets Harbor, NY  
 Measured by Don Hughes [dhughes171@gmail.com](mailto:dhughes171@gmail.com)  
 October 29, 2022

Additional information is given on supplemental pages  
 This course was measured using the full width of the road and the Shortest Possible Route (SPR).

## Sacketts Harbor Half Marathon:

### Course description

Start on Pike Road, at PK nail located in center of roadway, 78'9" from electric box to west, and 28'11" from rectangular storm drain to SE. Head SW, and bear left up hill on Backus Rd. to intersection with Brady Road. Turn right (R) and head S out through stone pillars onto Broad St. Turn right onto West Main Street.[Mile 1]  
 Turn left onto Hill Street.  
 Turn right onto Washington Street  
 Turn left onto Ontario Street. [M2] At the circle, bear R and enter Brown Shore Rd. (Inset 1 on map) Turn left onto Ambrose Street. [M3]  
 Turn right onto Edmund Street  
 Turn left onto South Broad Street, and immediately turn R onto driveway leading to Central School parking lot. Go diagonally across the lot (shortest path) to Woolsey St. (Inset 2 on map)  
 Turn right onto East Main St (Co. Rte. 62). [M4]  
 This becomes Sulphur Springs Rd. Continue for 2.5 miles, [Miles 5-6] crossing NYS Route 3 and Co. Rte. 66. Turn around at HM turn, located 0.33 mi past Rte. 66, marked with a PK nail in the center of the roadway, 52 ft from util Pole NMG/NYT 53.  
 Retrace steps to the N end of Ontario Street. [Miles 7-11] Turn right onto Washington St., pass M12.  
 Turn L onto Broad St. Continue straight onto Brady Rd, and retrace steps to common Start/Finish.

## Sacketts Harbor Half Marathon

Sacketts Harbor, NY

Measured by Don Hughes

[dhughes171@gmail.com](mailto:dhughes171@gmail.com)

October 29, 2022


supplemental page 1

MILE MARKS, SACKETTS HARBOR HALF MARATHON	
Mile	Description
<b>1</b>	at doorway of 220 W Main St
<b>2</b>	Ontario Rd., aligned with N edge of driveway to house #412 (blue)
<b>3</b>	Ambrose St., 77' past (N of) UP NM 35, NYT 23.
<b>4</b>	County Rt. 62 (E. Main St.) 30' before UP NG12/VZ113.
<b>5</b>	County Rt. 62 (E. Main St.) 40' past UP LI7/NM43/VZ144
<b>6</b>	County Rt. 62 (Sulphur Springs Rd), 51" before UP NM 65½
<b>7</b>	County Rt. 62 (Sulphur Springs Rd), 550 ft W of Co Rte. 66, at entrance to large farm operation on N side of road.
<b>8</b>	County Rt. 62 (Sulphur Springs Rd), 980 ft E of NYS Rte. 3
<b>9</b>	E. Main St., at house #319
<b>10</b>	Ambrose St., 200 ft before reaching painted crosswalk
<b>11</b>	Ontario Rd., at driveway to house # 436
<b>12</b>	Washington St., midway between Ray St. and Bayard St.
<b>13</b>	Pike Rd., at intersection with Wilcox Rd,
	<b>Outgoing runners</b>
	Runners returning

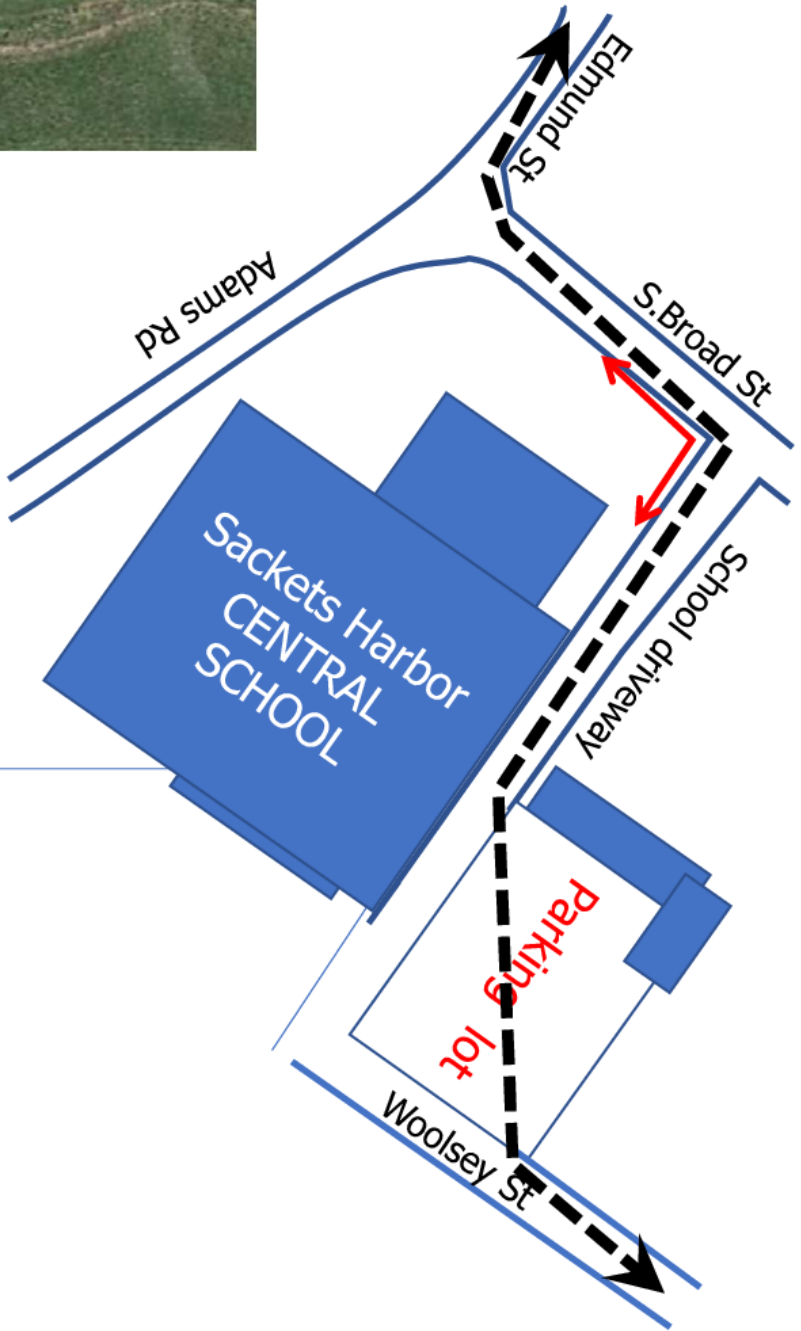
KEY:

Outgoing runners  
 Runners returning

Inset 1: detail of Circle, Ontario Rd.—Brown Shore Rd.



Inset 2: detail of route past school



**Sackets Harbor Half Marathon**  
Sackets Harbor, NY  
Measured by Don Hughes  
October 29, 2022  
supplemental page 2