



**Road Running Technical Council  
USA Track & Field  
Measurement Certificate**



Name of the course "Greenbrier Half Marathon" Distance 21.0975 km  
Location (state) WV (city) White Sulphur Springs  
Type of course: Road Race  
Measuring Methods: Bicycle  
Measured By Molly Bullington, 3230 Orchard Hill Rd, Roanoke, VA 240018 molly@blueridgeracing.net (540) 798-8495  
Race Contact Greyson Feurer, 3803-B Computer Drive, Suite 204, Raleigh, NC 27609 greyson@capstoneraces.com (910) 661-1111  
Date(s) when course measured: 04/24/2019, 04/25/2019, 05/01/2019, 03/20/2022  
Number of measurements of entire course: 2 Course Configuration: Complex of different loops  
Elevation (meters above sea level) Start 570.00 Finish 570.00 Lowest 550.00 Highest 581.00  
Straight line distance between start and finish 0m Drop 0.00 m/km Separation 0.00 %  
Type of surface: Paved 99.9 % Dirt 0 % Gravel 0.1 % Grass 0 % Track 0 %  
Effective date of certification: March 30, 2022 Certification code: WV19008MS

Note to Race Director: Use this Certification Code  
in all public announcements relating to your race.

## ***Be It Officially Noted That***

Based on examination of data provided by the above named measurer, the course described above and in the map attached is hereby certified as reasonably accurate in measurement according to the standards adopted by the Road Running Technical Council. If any changes are made to the course, this certification becomes void, and the course must then be recertified.

**Verification of Course ---** In the event a National Open Record is set on the course, or at the discretion of USA Track & Field, a verification measurement may be required to be performed by a member of the Road Running Technical Council. If such a remeasurement shows the course to be short, then all pending records will be rejected and the course certification will be cancelled.

***This certification expires on December 31 of the year:*** **2029**

**AS NATIONALLY CERTIFIED BY:**

Date: April 21, 2022

Matthew Studholme - USATF/RRTC Certifier - 813 Barton Ave, Chattanooga TN 37405  
(276) 206-7202 - sheddingcat@comcast.net



**USATF Certificate**  
WV19008MS  
Effective: 03/30/2022  
Through: 12/31/2029

**"Greenbrier Half Marathon"**  
White Sulphur Springs, West Virginia

Measured on 4/24/2019, 4/25/2019, 5/1/2019 and 3/20/2022  
By Blue Ridge Racing, LLC  
Measurer: Molly Bullington, (540) 798-8495  
molly@blueridgeracing.net

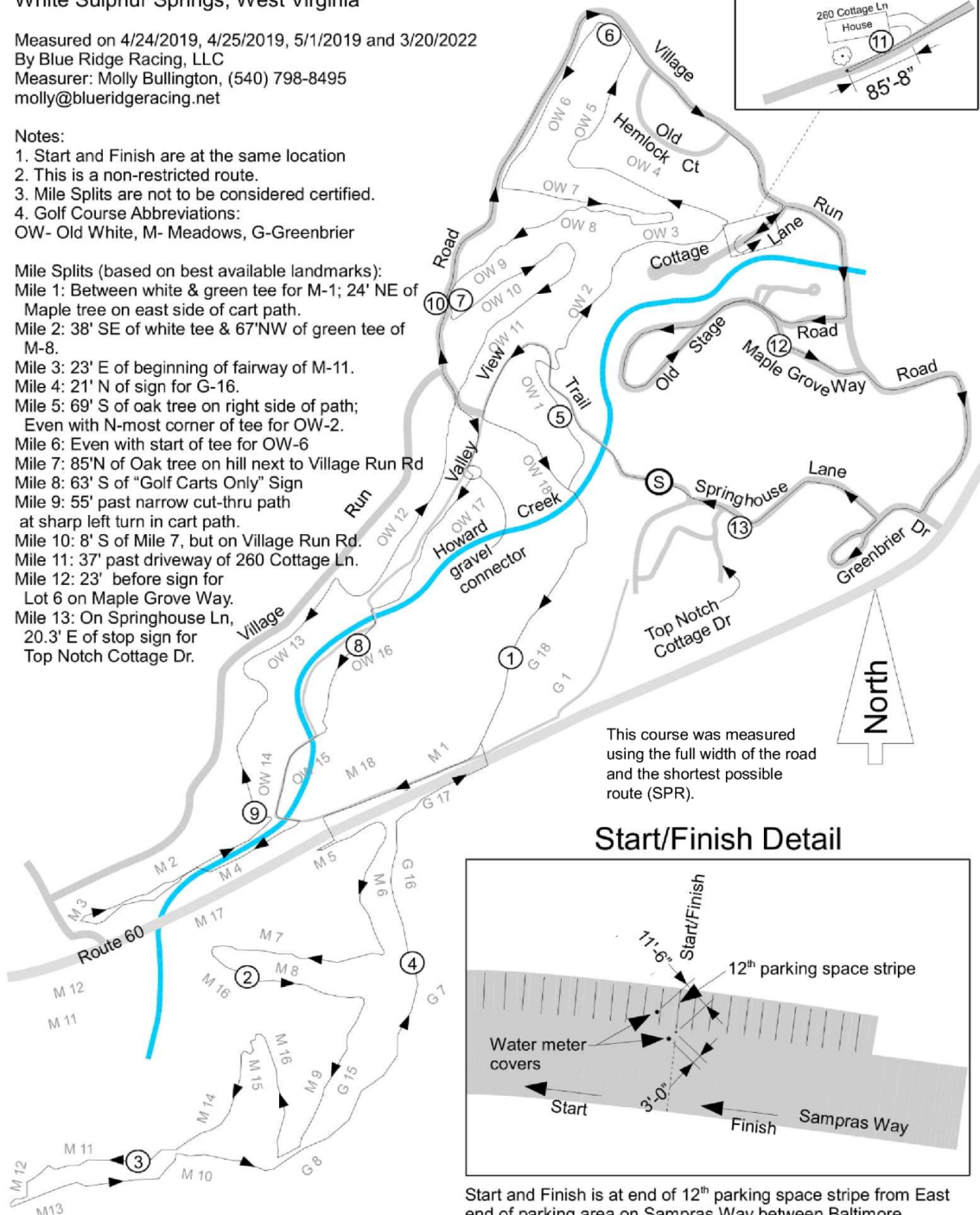
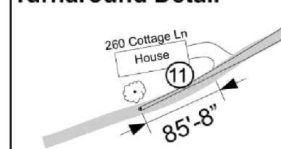
**Notes:**

1. Start and Finish are at the same location
2. This is a non-restricted route.
3. Mile Splits are not to be considered certified.
4. Golf Course Abbreviations:  
OW- Old White, M- Meadows, G-Greenbrier

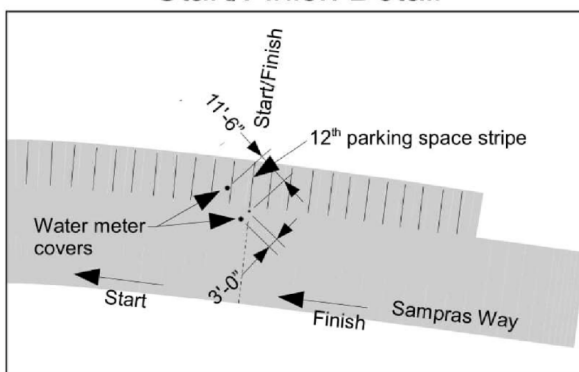
**Mile Splits (based on best available landmarks):**

- Mile 1: Between white & green tee for M-1; 24' NE of Maple tree on east side of cart path.  
Mile 2: 38' SE of white tee & 67'NW of green tee of M-8.  
Mile 3: 23' E of beginning of fairway of M-11.  
Mile 4: 21' N of sign for G-16.  
Mile 5: 69' S of oak tree on right side of path; Even with N-most corner of tee for OW-2.  
Mile 6: Even with start of tee for OW-6  
Mile 7: 85'N of Oak tree on hill next to Village Run Rd  
Mile 8: 63' S of "Golf Carts Only" Sign  
Mile 9: 55' past narrow cut-thru path at sharp left turn in cart path.  
Mile 10: 8' S of Mile 7, but on Village Run Rd.  
Mile 11: 37' past driveway of 260 Cottage Ln.  
Mile 12: 23' before sign for Lot 6 on Maple Grove Way.  
Mile 13: On Springhouse Ln, 20.3' E of stop sign for Top Notch Cottage Dr.

**Turnaround Detail**



**Start/Finish Detail**



Start and Finish is at end of 12<sup>th</sup> parking space stripe from East end of parking area on Sampras Way between Baltimore Cottage Ln and White Sulphur Hill Rd.