



**Road Running Technical Council  
USA Track & Field  
Measurement Certificate**



Name of the course Fox Trot 5k Distance 5 km  
Location (state) IL (city) Batavia  
Type of course: Road Race  
Measuring Methods: Bicycle  
Measured By Winston Rasmussen, 3s441 2nd Street, Warrenville, IL 60555  
Race Contact Laura Basi, BMCF, P.O. Box 91, Batavia, IL 60510  
Date(s) when course measured: 03/17/2022  
Number of measurements of entire course: 2 Course Configuration: Loop  
Elevation (meters above sea level) Start 202.00 Finish 201.00 Lowest 200.00 Highest 207.00  
Straight line distance between start and finish 79.3m Drop 0.20 m/km Separation 1.59 %  
Type of surface: Paved 100 % Dirt 0 % Gravel 0 % Grass 0 % Track 0 %  
Effective date of certification: March 21, 2022 Certification code: IL22002WR

Note to Race Director: Use this Certification Code  
in all public announcements relating to your race.

## ***Be It Officially Noted That***

Based on examination of data provided by the above named measurer, the course described above and in the map attached is hereby certified as reasonably accurate in measurement according to the standards adopted by the Road Running Technical Council. If any changes are made to the course, this certification becomes void, and the course must then be recertified.

**Verification of Course ---** In the event a National Open Record is set on the course, or at the discretion of USA Track & Field, a verification measurement may be required to be performed by a member of the Road Running Technical Council. If such a remeasurement shows the course to be short, then all pending records will be rejected and the course certification will be cancelled.

***This certification expires on December 31 of the year:*** **2032**

**AS NATIONALLY CERTIFIED BY:**

Date: March 23, 2022

Winston Rasmussen - USATF/RRTC Certifier - 3S441 2nd Street, WARRENVILLE IL 60555  
(630) 393-4952 - w.rasmussen@comcast.net

## Fox Trot 5k

Batavia, IL

Course Distance: 5 km

Date Measured: March 17, 2022

Measured by: Winston Rasmussen

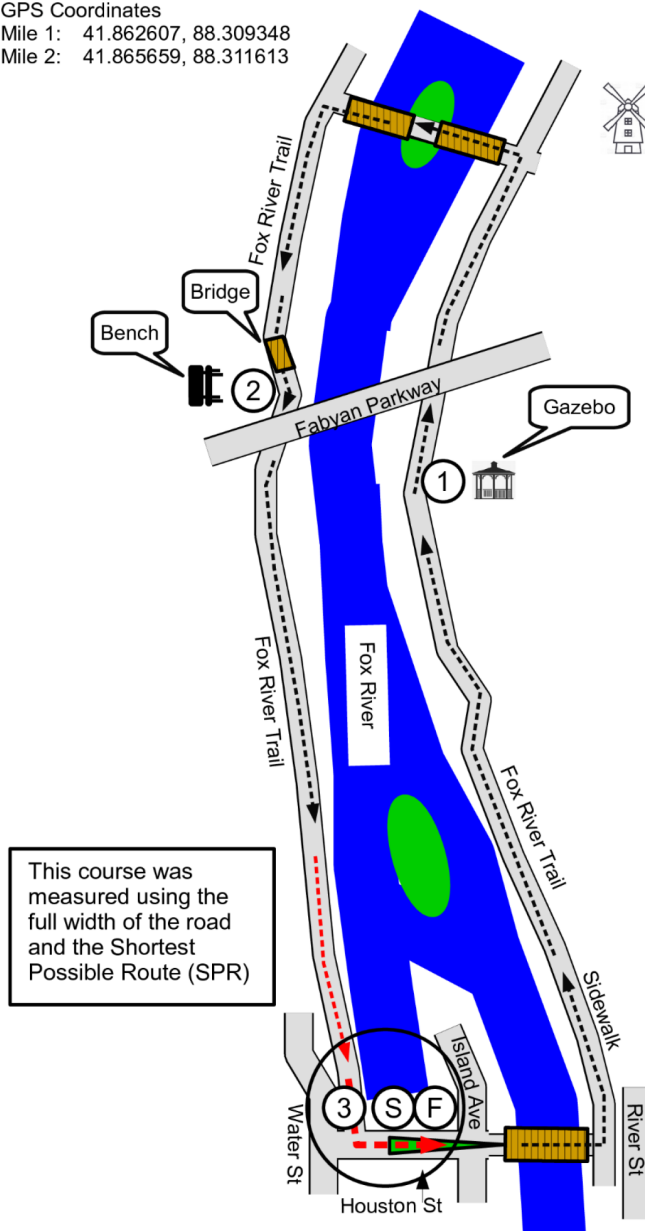


Start: Mag nail in asphalt 6" from concrete curb and 48' 2" west of west edge of 1<sup>st</sup> storm drain west of crosswalk  
Mile 1: East edge of FRT 32' north of a line extending from center of Gazebo  
Mile 2: West edge of FRT even with south edge of memorial bench for "Judy Cameron". Bench is south of wood bridge.  
Mile 3: West edge of walkway near RR Depot, 7' south of "Historic District" signpost.  
Finish: Mag nail 6" from edge of asphalt, even with 2<sup>nd</sup> street light west of Island Avenue

GPS Coordinates

Mile 1: 41.862607, 88.309348

Mile 2: 41.865659, 88.311613



This course was measured using the full width of the road and the Shortest Possible Route (SPR)



### USATF Certificate

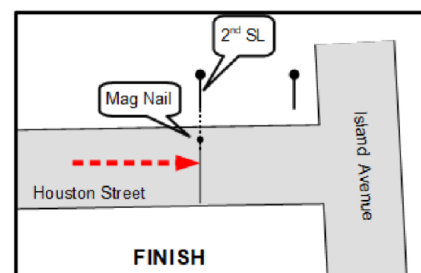
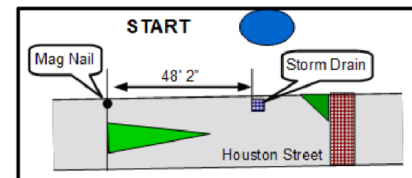
IL22002WR

Effective: 03/21/2022

Through: 12/31/2032



Map Not To Scale



Winston Rasmussen

w.rasmussen@comcast.net