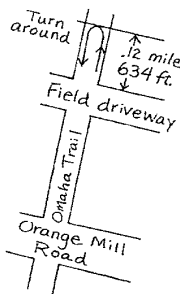
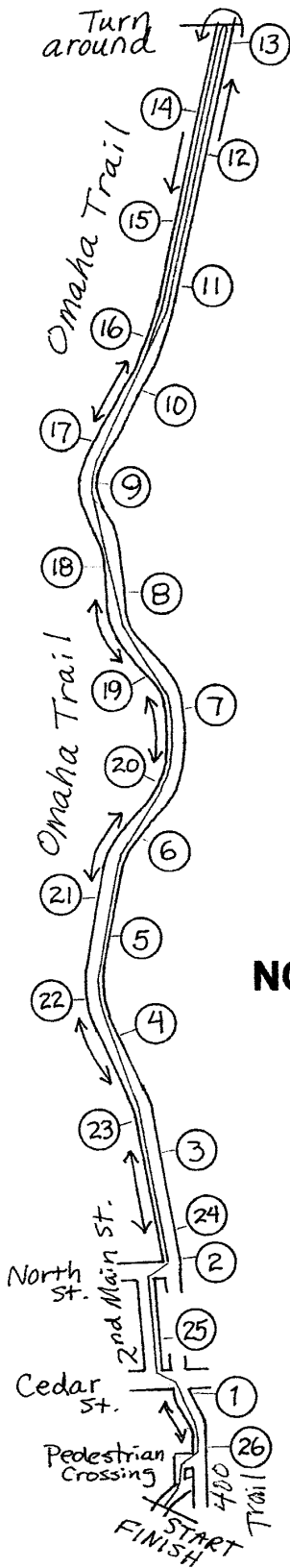


# APPLE DUMPLING DAY MARATHON Elroy, Wisconsin

Measured by David Moore, Appleton, WI  
dave.moor@yahoo.com  
August 17, 2013



- |  |  |
|--|--|
| Start: Schultz Park Drive<br>North end of restroom asphalt                                   | 16: Omaha Trail N of Olsen Rd.<br>.15 mi. N of field driveway                        |
| 1 mile: 400 Trail / Cedar St.<br>9' 5" south of Cedar St. asphalt                            | 17: Omaha Trail .08 mi. (422 ft.) N of Hwy. H north crossing                         |
| 2: Omaha Trail N of 1512 2nd Main St.<br>.01mi. (53 ft.) N of trail marker 12                | 18: Trail S of Hwy. H middle crossing<br>.71 mi. N of trail restrooms                |
| 3: Omaha Trail south of Jensen Rd.<br>.08 mi.(422 ft.) N of trail marker 1                   | 19: Trail 53 ft. N of south end of tunnel  |
| 4: Trail south of Hwy. H south crossing<br>.13 mi. N of high wooden overpass                 | 20: Trail N of Tunnel Rd. north crossing<br>.07 mile (370 ft.) north of bridge       |
| 5: Trail .23 mi. N of Tunnel Rd. double crossing<br>.06 mi. (317 ft.) N of BRIDGE AHEAD sign | 21: Trail N of Tunnel Rd. double crossing<br>.05 mi. (264 ft.) north of cow crossing |
| 6: Trail north of Tunnel Rd. north crossing<br>.26 mi. north of trail marker 4               | 22: Trail north of Hwy. H south crossing<br>20' 6" south of north end of bridge      |
| 7: Omaha Trail .37 mi. N of Townline Rd.<br>.07 mi. (370 ft.) N of CAUTION BRIDGE sign       | 23: Omaha Trail south of Jensen Rd.<br>.02 mi. (106 ft.) north of bridge             |
| 8: Omaha Trail .5 mi. N of trail restrooms<br>.14 mi. N of hillside rock erosion preventer   | 24: Omaha Trail / Hwy. 80<br>18 ft. S of north edge of Hwy.                          |
| 9: Trail .24 mi. N of Hwy. H middle crossing   | 25: Second Main St. N of North St.<br>8' 8" north of covered bridge                  |
| 10: Omaha Trail .4 mi. N of Olsen Rd.<br>.07 mi. (370 ft.) S of field driveway               | 26: 400 Trail N of Ackerman Rd.<br>73 ft. N of HELLO ELROY sign                      |
| 11: Omaha Trail .17 mi. south of Hwy. A  |  |
| 12: Omaha Trail north of Hwy. A<br>.28 mi. north of bridge                                   | Finish: Same as start  |
| 13: Trail north of Orange Mill Rd<br>.01 mi. (53 ft.) N of field driveway                    |  |
| Turnaround:<br>Omaha Trail N of Orange Mill Rd.<br>.12 mi. (634 ft.) N of field driveway     |  |
| 14: Omaha Trail 24 ft. N of Bell Rd.   |  |
| 15: Trail .04 mi. (211 ft.) N of Hwy. A  |  |

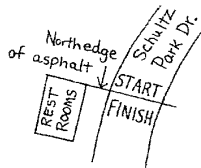
### RESTRICTIONS:

Runners have full use of all streets and trails except for Second Main St. where they will be restricted to the east side of the street.

**USATF Certificate  
WI13031DM**

**Notice to Race Director:**  
Use this Certification Code in all public announcements relating to your race.

**Effective 08/28/2013  
To 12/31/2023**





**Road Running Technical Council  
USA Track & Field  
Measurement Certificate**



Name of the course Apple Dumpling Day Marathon Distance 42,195 meters  
 Location (state) Wisconsin (city) Elroy  
 Type of course: road race  calibration  track  Configuration: Out and Back  
 Type of surface: paved 92 % dirt      % gravel 8 % grass      % track      %  
 Elevation (meters above sea level) Start 287 Finish 287 Highest 326 Lowest 280  
 Straight line distance between start & finish 0.0 meters Drop 0.0 m/km Separation 0.0 %  
 Measured by (name, address, phone & e-mail) David Moore 3112 E. Edgemere Dr.  
Appleton, WI 54915 920-840-4582 dave.moor@yahoo.com  
 Race contact (name, address, phone & e-mail) Randy Board 113 Lincoln St.  
Elroy, WI 53929 608-853-1086 boardr@royall.k1.wi.us  
 Measuring Methods: bicycle  steel tape  electronic distance meter   
 Number of measurements of entire course: 2 Date(s) when course measured: August 17, 2013  
 Race date: September 7, 2013 Course certification effective date: August 28, 2013  
 Certification code: WI13031DM

Notice to Race Director: Use this Certification Code in *all* public announcements relating to your race.

***Be It Officially Noted That***

Based on examination of data provided by the above named measurer, the course described above and in the map attached is hereby certified as reasonably accurate in measurement according to the standards adopted by the Road Running Technical Council. If *any* changes are made to the course, this certification becomes void, and the course must then be recertified.

*Verification of Course* — In the event a National Open Record is set on this course, or at the discretion of USA Track & Field, a verification remeasurement may be required to be performed by a member of the Road Running Technical Council. If such a remeasurement shows the course to be short, then all pending records will be rejected and the course certification will be cancelled.

***This certification expires on December 31 in the year*** **2023**

**AS NATIONALLY CERTIFIED BY:**

*David Moore* Date: August 28, 2013  
 David A. Moore – USATF/RRTC National Certifier 920-840-4582  
 3112 E. Edgemere Dr., Appleton, WI 54915 dave.moor@yahoo.com