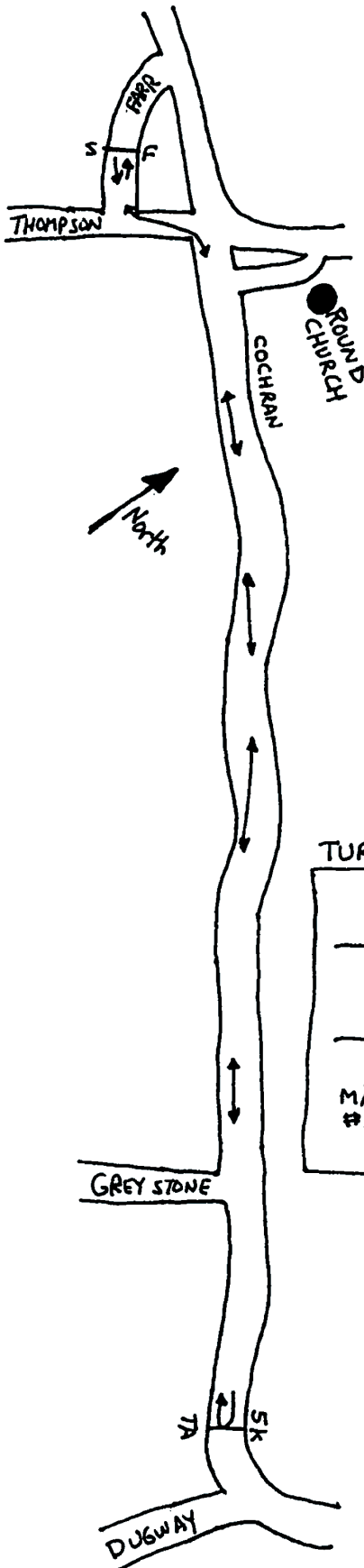


Round Church 10K

Richmond, VT

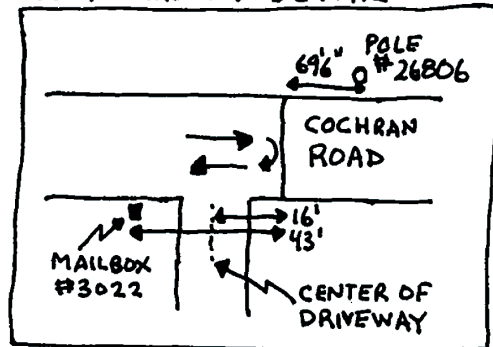
Measured by Steve Eustis on 5/27/2013

802-878-4385 / eustis1970@comcast.net

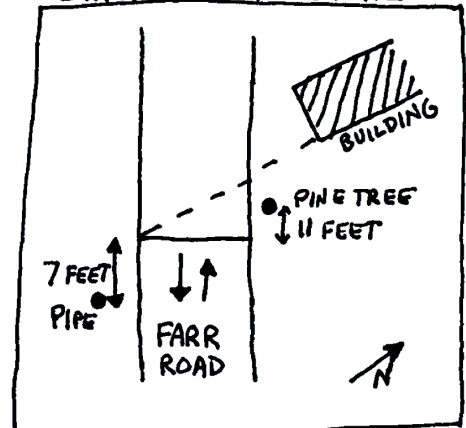


Start/Finish	near the middle of Farr Road; the south end of the S/F is coincident with the east edge of Washburn's Service Center building; 11 feet east of a lone White Pine tree; 7 feet west of the water shut off and property corner pipe for #21 Farr Road
Mile 6	#112 Cochran Road (CR); 2' west of the hedge/property line between #112 and #124; 52' west of utility pole #120367
1Km/9Km	CR; 114' west of utility pole #81443; just east of St. Mary's cemetery; also marked on guardrail
Mile 1	#910 CR; driveway to Cochran's Ski Area; 71' east of front door of house; 112' east of utility pole #81153
Mile 5	east of #1090CR; 50' west of utility pole #81558; also marked on guardrail
2 Km/8Km	CR; 103' east of utility pole #81158; 153' east of mile 5; also marked on guardrail
3 Km/7Km	CR; middle of nowhere; near clump of large (>24") Cottonwood trees on south side of road
Mile 2	CR; 82' east of sign for "Warren and Ruth Beeken Rivershore Preserve"; east of entrance to the parking lot
Mile 4	#2374 CR; 69' east of west corner of large horse pasture at Juniper Knoll Farm; 99' east of horse rider caution sign
4Km/ 6Km	#2374 CR; 7' east of west edge of large barn at Juniper Knoll Farm; 51' east of mailbox; just east of easterly driveway to farm; west of Grey Stone Drive
Mile 3	#2944 CR; 25' west of utility pole #26812
5Km	#3022 CR; 16' east of driveway centerline; 43' east of mailbox; 69'6" west of utility pole #26806; west of Dugway Road

TURN-AROUND DETAIL



START-FINISH DETAIL



Notes:

- All splits marked with P-K nails in the pavement with paint
- Runners proceed east from the start, to the 5Km point, turn around, and proceed back to the starting point



USATF Certification #VT13003JK
Effective 5/27/2013 - 12/31/2023
Drop 0 m/Km, Separation 0%



Road Running Technical Council
USA Track & Field
Measurement Certificate



Name of the course Round Church 10K Distance 10 km
Location (state) VT (city) Richmond
Type of course: road race ☒ calibration ☐ track ☐ Configuration: out-and-back
Type of surface: paved 100 % dirt - % gravel - % grass - % track - %
Elevation (height above sea level) Start 310 ft. Finish 310 ft. Highest 360 ft. Lowest 290 ft.
Straight line distance between start & finish zero Drop 0 m/km Separation 0 %
Measured by (name, address, phone & e-mail) Steve Eustis, 18 Wilkinson Dr,
Essex Jct VT 05452; 802-878-4385; eustis1970@comcast.net
Race contact (name, address & phone) GMAA, PO Box 194, Essex Jct VT 05453
info@gmaa.net
Measuring Methods: bicycle ☒ steel tape ☐ electronic distance meter ☐
Number of measurements of entire course: 2 Date(s) when course measured: May 27, 2013
Race date: Aug 24, 2013 Course certification effective date: May 27, 2013
Certification code: VT13003JK

Notice to Race Director
Use this Certification Code in *all* public
announcements relating to your race.

Be It Officially Noted That

Based on examination of data provided by the above named measurer, the course described above and in the map attached is hereby certified as reasonably accurate in measurement according to the standards adopted by the Road Running Technical Council. If *any* changes are made to the course, this certification becomes void, and the course must then be recertified.

Validation of Course — In the event a National Open Record is set on this course, or at the discretion of USA Track & Field, a validation remeasurement may be required to be performed by a member of the Road Running Technical Council. If such a remeasurement shows the course to be short, then all pending records will be rejected and the course certification will be cancelled.

This certification expires on December 31 in the year **2023**

AS NATIONALLY CERTIFIED BY:



Date: Jun 5, 2013

Justin Kuo • USATF/RRTC National Certifier • 39 Oakland Road, Brookline, MA 02445-6700
Phone: 617-731-9889 • Fax: 617-939-0992 • Email: jkuo@usatfne.org