

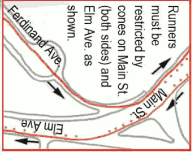
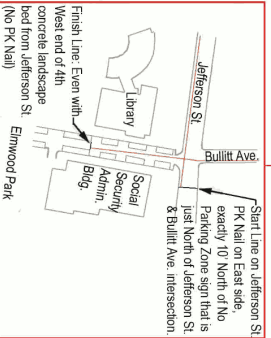
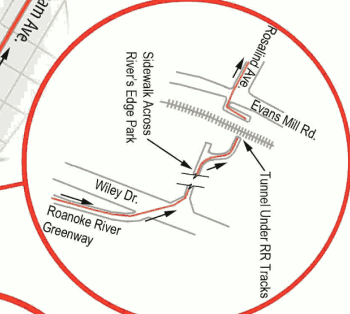
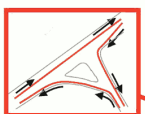
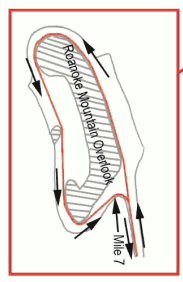
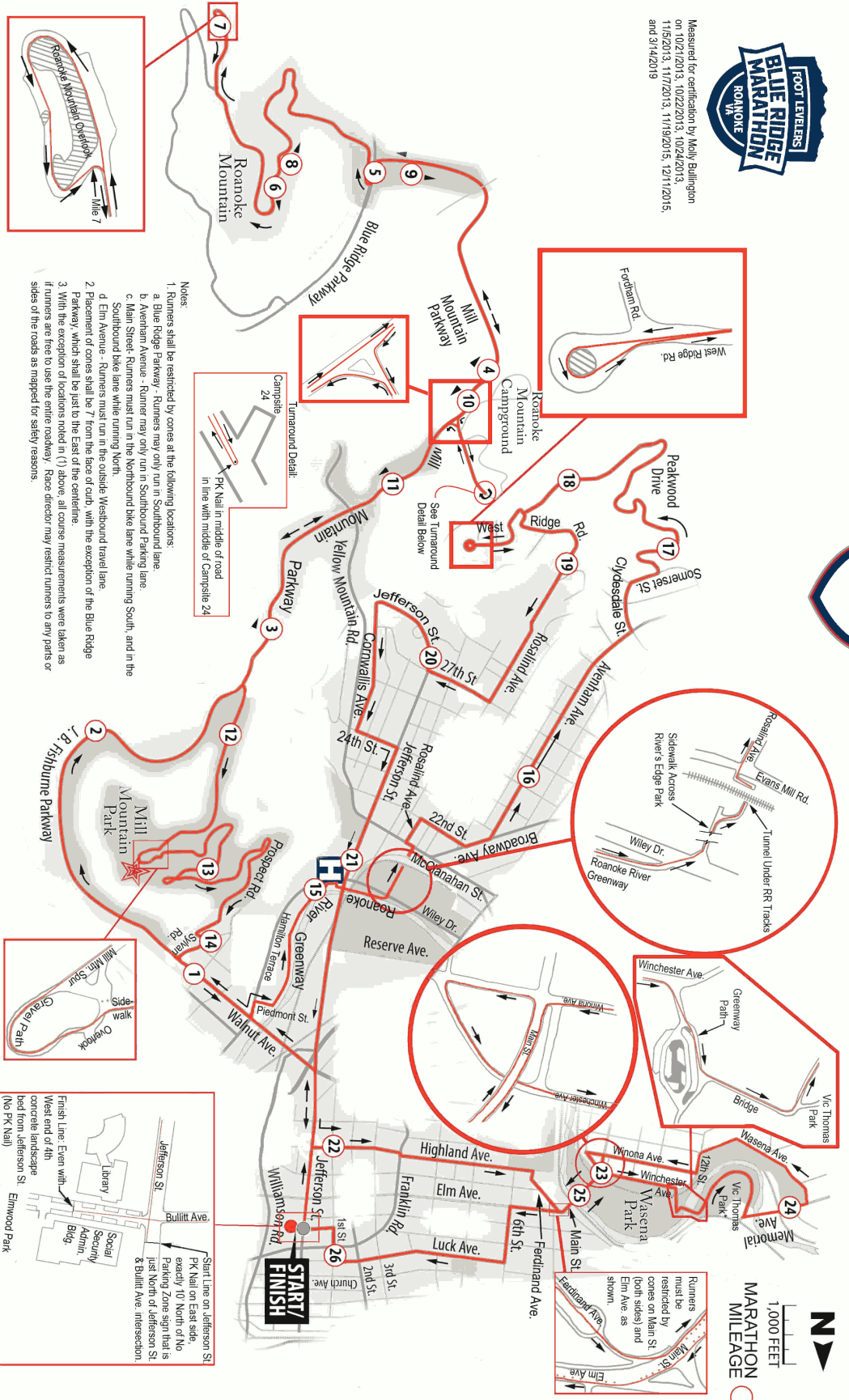


USATF Certificate VA13070RT

Effective Mar 26, 2019 to Dec 31, 2023



Measured for certification by Melly Bullington on 10/21/2013, 10/22/2013, 10/24/2013, 11/5/2013, 11/7/2013, 11/9/2013, 12/11/2013, and 3/7/2019



- Notes:**
- Runners shall be restricted by cones at the following locations:
 - Blue Ridge Parkway - Runners may only run in Southbound lane.
 - Avenham Avenue - Runners may only run in Southbound lane.
 - Main Street - Runners must run in the Northbound bike lane while turning South, and in the Southbound bike lane while turning North.
 - Elm Avenue - Runners must run in the outside Westbound travel lane.
 - Placement of cones shall be 7' from the face of curb, with the exception of the Blue Ridge Parkway, which shall be just to the East of the centerline.
 - With the exception of locations noted in (1) above, all course measurements were taken as if runners are free to use the entire roadway. Race director may restrict runners to any parts or sides of the roads as mapped for safety reasons.



*Road Running Technical Council
USA Track & Field*

Measurement Certificate



Name of the course 2019 Blue Ridge Marathon Distance 42.195 km
 Location (state) Virginia (city) Roanoke
 Type of course: road race calibration course
 Measuring method: bicycle steel tape electronic distance meter
 Measured by (name, address, phone & e-mail) Molly Bullington, 3230 Orchard Hill Rd
Roanoke, VA 24018. (540) 798-8495. e: mollysbullington@gmail.com
 Race contact (name, address, phone & e-mail) Same

Date(s) when course measured: Oct 2013; Nov 19 & Dec 11, 2015; March 13, 2019
 Number of measurements of entire course: 2 Course Configuration: complex of loops
 Elevation (meters above sea level) Start 289 m Finish 286 m Highest 654 m Lowest 280 m
 Straight line distance between start & finish 77 m Drop 0.07 m/km Separation 0.2 %
 Type of surface: paved 99.5 % dirt % gravel 0.5 % grass % track %
 Effective date of certification: March 26, 2019 Certification code: VA13070RT

Notice to Race Director: Use this Certification Code in **all** public announcements relating to your race.

Be It Officially Noted That

Based on examination of data provided by the above named measurer, the course described above and in the map attached is hereby certified as reasonably accurate in measurement according to the standards adopted by the Road Running Technical Council. If **any** changes are made to the course, this certification becomes void, and the course must then be recertified.

Verification of Course — In the event a National Open Record is set on this course, or at the discretion of USA Track & Field, a verification remeasurement may be required to be performed by a member of the Road Running Technical Council. If such a remeasurement shows the course to be short, then all pending records will be rejected and the course certification will be cancelled.

This certification expires on December 31 in the year 2023

AS NATIONALLY CERTIFIED BY:

Robert Thurston

Date: March 30, 2019

Robert Thurston – USATF/RRTC Certifier
 13 Kennedy St NE, Washington DC 20011 (202) 726-1518 (h); (202) 431-0585 (m). e: thurret@aol.com

**Blue Ridge Marathon
USATF Certificate VA13070RT
Mile Locations**

1. Walnut Avenue, 20' prior to intersection with Ivy St, PK nail on right shoulder.
2. Fishburn Parkway, towards top of "S" turn, 150' prior to sign facing opposite direction, PK nail on right shoulder.
3. On Mill Mtn. Parkway about 150 yards past guard rail on left and 10' past culvert drain on right. PK Nail on left side of road.
4. On Mill Mtn. Parkway about 70 yards past "Overlook Ahead" sign in bend just after Chestnut Ridge Overlook. PK Nail on left side of road.
5. On Blue Ridge Parkway, 50' before "Roanoke Mountain Overlook" sign. PK Nail on right.
6. On Roanoke Mtn. Rd, about 30' before culvert drain on right. PK Nail on left.
7. On Roanoke Mtn. Rd, just before right turn from Overlook to 2-way road. PK Nail on right.
8. On Roanoke Mtn. Rd, downhill from Mill Mtn Overlook, 70' above start of guardrail, PK Nail on right (867 feet above Mile 6).
9. On Mill Mountain Parkway, 75' West of entrance to Gum Springs Overlook. 120 PK Nail on right.
10. On Mill Mtn. Parkway, 15' south of "Roanoke Mtn Day Use Area" sign. PK Nail on right.
11. On Mill Mtn. Parkway, about 65' before "Roanoke Mountain" sign (sign faces opposite direction). PK Nail on left.
12. On Mill Mtn. Spur (Prospect Rd.), about 50' past drain culver on left, about 100' before guardrail starts on right. PK Nail on right.
13. On Prospect Rd., about 660' past upper bollards and 200' past Watchtower Trail, and just ahead of inset on stone wall. PK Nail on left.
14. On Prospect Rd. 20' before the right stone column for driveway of 1232 Sylvan Rd. PK Nail in middle of road.
15. On Greenway, 15' before going under pedestrian bridge. PK Nail on left.
16. On Avenham, at property line between 2514 & 2520 Avenham. PK Nail on left.
17. On Peakwood Drive, at Left Turn road sign, about 75' before mailbox for 3324 Peakwood. PK Nail on right.
18. On Peakwood Drive, at 3689 Peakwood. In line with right edge of house. PK Nail on right.
19. On West Ridge Rd, 8' before sidewalk of 3130 West Ridge Rd. PK Nail on right.
20. On S. Jefferson St, 15' before AEP 302-B3-3056 pole. Across street from 2855 S. Jefferson. PK Nail on right.
21. On S. Jefferson, exactly at the SW corner of Jefferson and Weller. In front of Carilion Clinic Cancer Center sign. No PK Nail here.
22. On Highland Avenue at intersection with 1st Street. PK Nail on left side, in middle of intersection.
23. On Main St, one foot after end of bridge. PK Nail on left.
24. On Memorial Ave, just after bridge in front of AEP pole H-WA 104 492 and 25 MPH sign. PK Nail on left.
25. On Main St. Bridge, 15' past AEP pole 70-278-9046. No PK Nail here.
26. On 1st St. 8' before AEP pole 70-278-9174. PK Nail on right.