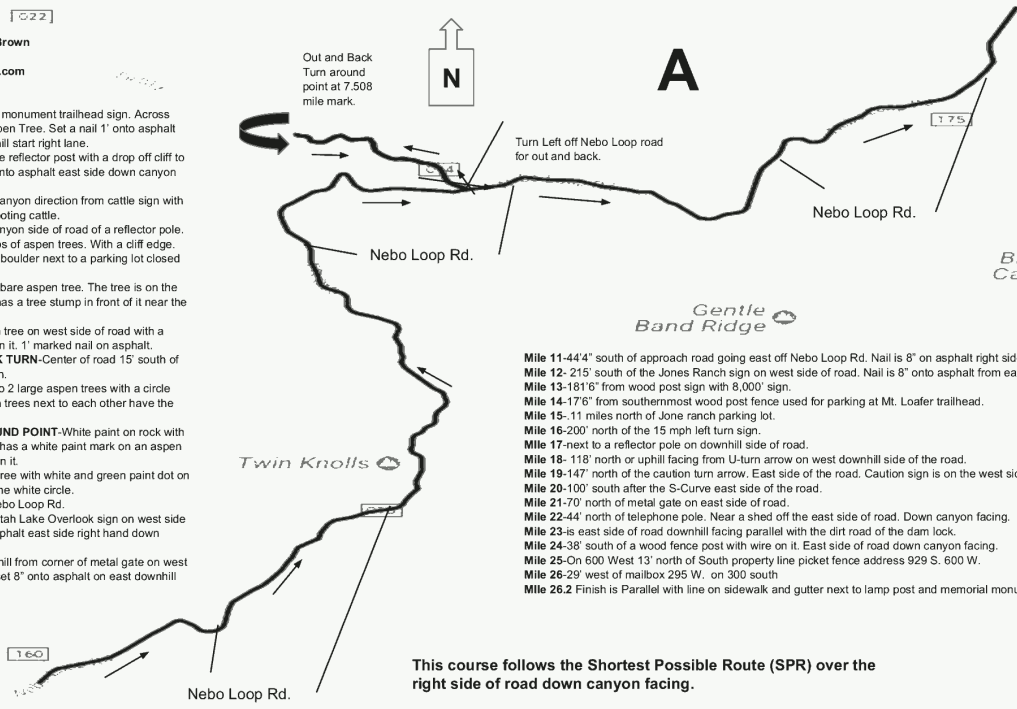


Measured by Walter Brown
8-08-17
runwithwalter@gmail.com

- Start Line** is 86' north of monument trailhead sign. Across from rock. Nest to an Aspen Tree. Set a nail 1' onto asphalt on east side of road. Uphill start right lane.
- Mile 1-27'** north of orange reflector post with a drop off cliff to the east side. Nail is 8" onto asphalt east side down canyon lane.
- Mile 2-223'** north down canyon direction from cattle sign with a \$20,000 reward for shooting cattle.
- Mile 3-33'** north down canyon side of road of a reflector pole. Between two large clumps of aspen trees. With a cliff edge.
- Mile 4**-across from large boulder next to a parking lot closed off with rocks.
- Mile 5-22'** south of large bare aspen tree. The tree is on the west side of the road. It has a tree stump in front of it near the road edge.
- Mile 6-76'** north of aspen tree on west side of road with a heart engraved KJ+LM on it. 1' marked nail on asphalt.
- Mile 6.398 OUT & BACK TURN**-Center of road 15' south of Payson 17, Nephi 25 sign.
- Mile 7**-on dirt road next to 2 large aspen trees with a circle with an X through it. Both trees next to each other have the symbol.
- Mile 7.508 TURN AROUND POINT**-White paint on rock with a T. The right hand road has a white paint mark on an aspen tree with a concrete nail in it.
- Mile 8**-next to an aspen tree with white and green paint dot on it and a concrete nail in the white circle.
- Mile 8.6239** Return to Nebo Loop Rd.
- Mile 9** is parallel to the Utah Lake Overlook sign on west side of road. Nail is 1' onto asphalt east side right hand down canyon.
- Mile 10-168'** south or uphill from corner of metal gate on west side of road. The nail is set 8" onto asphalt on east downhill facing direction.



**Mt. Nebo
Marathon
Payson,
UT
42.195K**

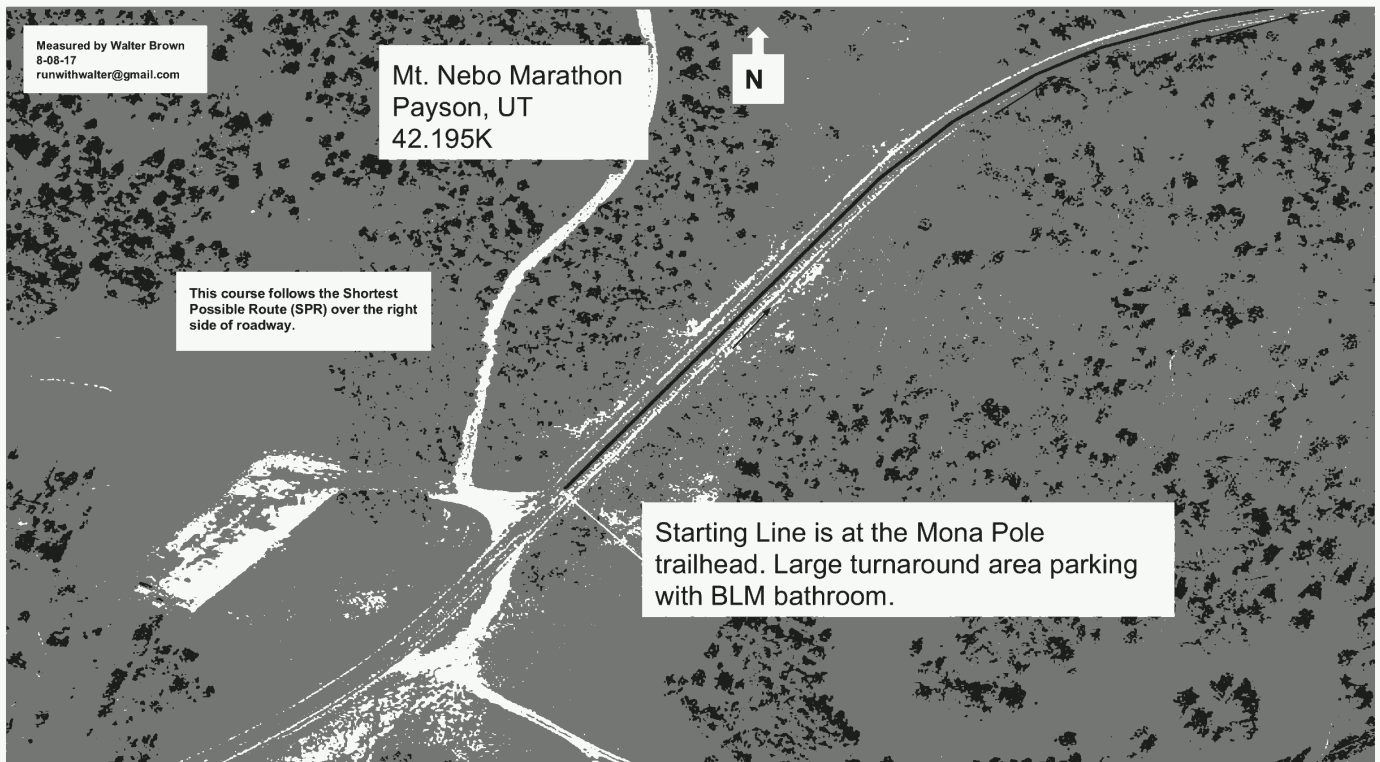
- Mile 11-44'4"** south of approach road going east off Nebo Loop Rd. Nail is 8" on asphalt right side of road
- Mile 12- 215'** south of the Jones Ranch sign on west side of road. Nail is 8" on asphalt from east downhill facing side.
- Mile 13-181'6"** from wood post sign with 8,000' sign.
- Mile 14-176"** from southernmost wood post fence used for parking at Mt. Loafer trailhead.
- Mile 15- 11** miles north of Jone ranch parking lot.
- Mile 16-200'** north of the 15 mph left turn sign.
- Mile 17**-next to a reflector pole on downhill side of road.
- Mile 18- 118'** north or uphill facing from U-turn arrow on west downhill side of the road.
- Mile 19-147'** north of the caution turn arrow. East side of the road. Caution sign is on the west side.
- Mile 20-100'** south after the S-Curve east side of the road.
- Mile 21-70'** north of metal gate on east side of road.
- Mile 22-44'** north of telephone pole. Near a shed off the east side of road. Down canyon facing.
- Mile 23**-is east side of road downhill facing parallel with the dirt road of the dam lock.
- Mile 24-38'** south of a wood fence post with wire on it. East side of road down canyon facing.
- Mile 25**-On 600 West 13' north of South property line picket fence address 929 S. 600 W.
- Mile 26-29** west of mailbox 295 W. on 300 south
- Mile 26.2** Finish is Parallel with line on sidewalk, and gutter next to lamp post and memorial monument on east side of Main street.

This course follows the Shortest Possible Route (SPR) over the right side of road down canyon facing.



USATF Certification
UT17006TJD

Effective
August 21, 2017
to Dec 31, 2027



Measured by Walter Brown
8-08-17
runwithwalter@gmail.com

**Mt. Nebo Marathon
Payson, UT
42.195K**

This course follows the Shortest Possible Route (SPR) over the right side of roadway.

Starting Line is at the Mona Pole trailhead. Large turnaround area parking with BLM bathroom.



**Road Running Technical Council
USA Track & Field
Measurement Certificate**



Name of the course Mt. Nebo Marathon Distance 42.195 km
 Location (state) Utah (city) Payson
 Type of course: road race calibration course
 Measuring method: bicycle steel tape electronic distance meter
 Measured by (name, address, phone & e-mail) Walter Brown, 777 E 750 S, Salem UT, 84653
(801) 381-7089, runwithwalter@gmail.com
 Race contact (name, address, phone & e-mail) David Bell, 50 N Center St, American Fork, UT 84003
(801) 722-5106, davidbell8@gmail.com
 Date(s) when course measured: August 10, 2017
 Number of measurements of entire course: 2 Course Configuration: Point-to-point
 Elevation (meters above sea level) Start 2822 m Finish 1432 m Highest 2848 m Lowest 1432 m
 Straight line distance between start & finish 21.96 km Drop 32.94 m/km Separation 52.04 %
 Type of surface: paved 92 % dirt 8 % gravel % grass % track %
 Effective date of certification: August 21, 2017 Certification code: UT17006TJD


Notice to Race Director: Use this Certification Code in *all* public announcements relating to your race.

Be It Officially Noted That

Based on examination of data provided by the above named measurer, the course described above and in the map attached is hereby certified as reasonably accurate in measurement according to the standards adopted by the Road Running Technical Council. If *any* changes are made to the course, this certification becomes void, and the course must then be recertified.

Verification of Course — In the event a National Open Record is set on this course, or at the discretion of USA Track & Field, a verification remeasurement may be required to be performed by a member of the Road Running Technical Council. If such a remeasurement shows the course to be short, then all pending records will be rejected and the course certification will be cancelled.

This certification expires on December 31 in the year **2027**



AS NATIONALLY CERTIFIED BY:

Date: August 23, 2017

Trevor Darmstetter - USATF/RRTC Certifier, 114 N Main St, El Dorado, KS 67042, (316) 833-6050, trevor@timerguys.com

Measured by Walter Brown
8-08-17
runwithwalter@gmail.com

Finish Line



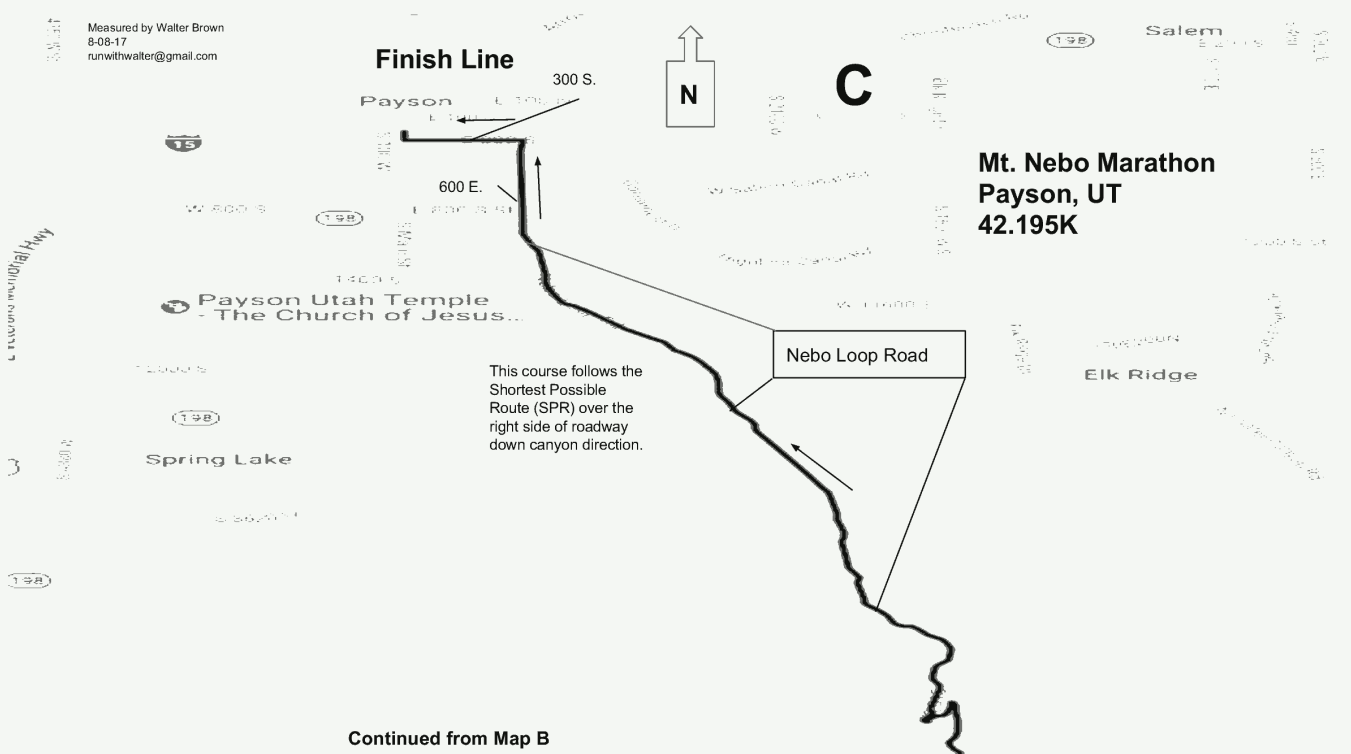
C

Mt. Nebo Marathon Payson, UT 42.195K

This course follows the
Shortest Possible
Route (SPR) over the
right side of roadway
down canyon direction.

Nebo Loop Road

Continued from Map B



Finish Line for both Marathon and Half marathon.



Measured by Walter Brown
08-08-17
runwithwalter@gmail.com

Mt. Nebo Marathon Finish Line

This course follows the
Shortest Possible
Route (SPR) over the
right side road.

Final Right turn
onto Main Street
to the finish line
next to Memorial
Park on Main
Street.

