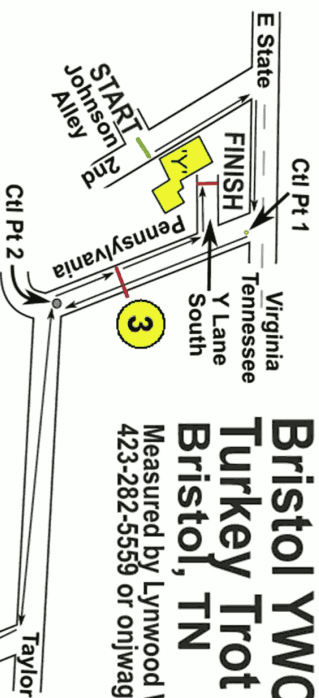


Bristol YWCA Turkey Trot 5K Bristol, TN

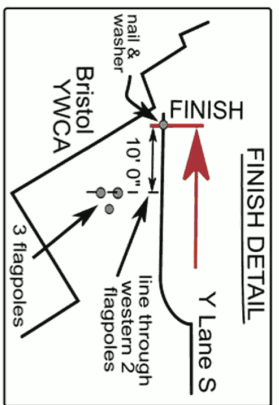
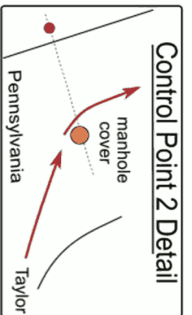
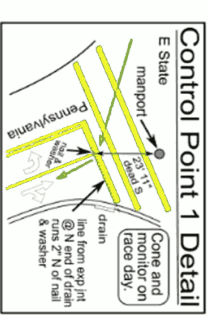
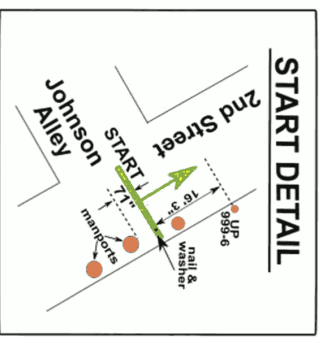
Measured by Lynwood Wagner 11/4/2018
423-282-5559 or onjwagner@hotmail.com



Not to scale.
Not all side roads shown.

Bristol YWCA Locations
Start, Finish & CP 1 marked w/ paint over rails & washers. CP 2 is the manhole itself.
Start: At the intersection of 2nd Street & Johnson Alley 16' 3" S of center of UP 999-6. Also 71" N of middle manport in intersection.
Control Point 1: At intersection of E State St and Pennsylvania Ave 23' 11" @ 180 degrees from manhole in profile of northbound lanes.
Mile 1: On Spruce St @ UP on lot line between 708 & 716 Spruce.
Mile 2: Even with expansion joint in front of Unit 14 of apartments at 405 Cypress.
Control Point 2: Manport on Pennsylvania @ Taylor in line with BITES UP 713 / SPSK6 / 45 3 at the S end of the Pennsylvania Court Apartments.
Mile 3: S end of bldg. at 128 Pennsylvania.
Finish: Y Lane South @ YWCA 10' 0" W of line drawn between 2 westernmost flagpoles.

Restrictions: Runners must pass N & E of Control Point 1 and S & W of Control Point 2.





**Road Running Technical Council
USA Track & Field**

Measurement Certificate

recognized by



Name of the course Bristol YWCA Turkey Trot 5K Distance 5 km
 Location (state) Tennessee (city) Bristol
 Type of course: road race calibration course
 Measuring method: bicycle steel tape electronic distance meter
 Measured by (name, address, phone & e-mail) Lynwood Wagner email: onjwagner@hotmail.com
905 Grady Drive, Johnson City, TN 37604 ph: (423) 282-5559
 Race contact (name, address, phone & e-mail) Hank Brown email: hankelope@gmail.com
622 Georgia Ave, Bristol, TN 37620 ph: (423) 963-1046
 Date(s) when course measured: November 4, 2018
 Number of measurements of entire course: 2 Course Configuration: keyhole
 Elevation (meters above sea level) Start 518 m Finish 519 m Highest 542 m Lowest 513 m
 Straight line distance between start & finish 73 m Drop -0.2 m/km Separation 1.5 %
 Type of surface: paved 100 % dirt _____ % gravel _____ % grass _____ % track _____ %
 Effective date of certification: November 6, 2018 Certification code: TN18067MS

Notice to Race Director: Use this Certification Code in *all* public announcements relating to your race.


Be It Officially Noted That

Based on examination of data provided by the above named measurer, the course described above and in the map attached is hereby certified as reasonably accurate in measurement according to the standards adopted by the Road Running Technical Council. If *any* changes are made to the course, this certification becomes void, and the course must then be recertified.

Verification of Course — In the event a National Open Record is set on this course, or at the discretion of USA Track & Field, a verification remeasurement may be required to be performed by a member of the Road Running Technical Council. If such a remeasurement shows the course to be short, then all pending records will be rejected and the course certification will be cancelled.

This certification expires on December 31 in the year **2028**

AS NATIONALLY CERTIFIED BY:

 Date: November 6, 2018
 Matthew Studholme – USATF/RRTC Certifier
 813 Barton Ave, Chattanooga, TN 37405 Phone: (276) 206-7202 E-mail: sheddingcat@comcast.net