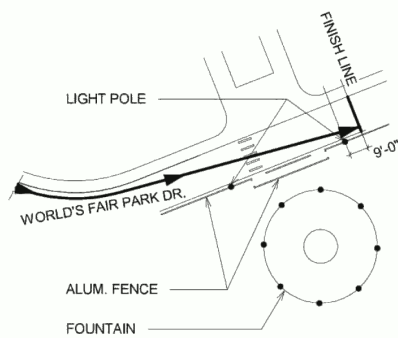
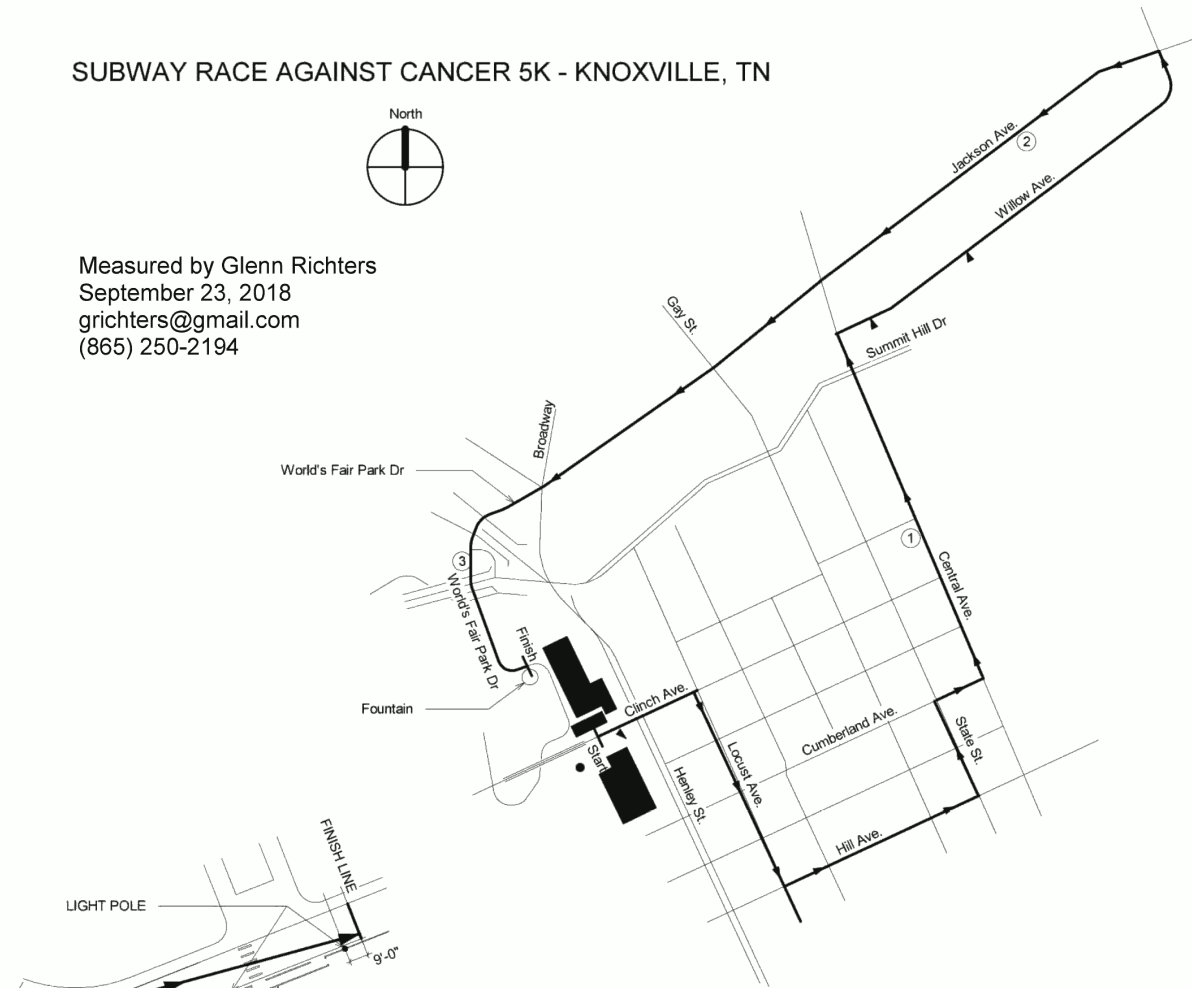


USATF-Certified Course TN18060MS Effective October 2, 2018 to December 31, 2028

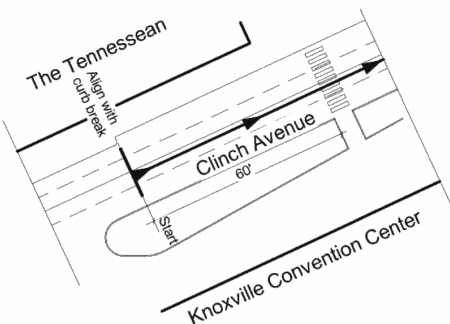
SUBWAY RACE AGAINST CANCER 5K - KNOXVILLE, TN



Measured by Glenn Richters  
September 23, 2018  
grichters@gmail.com  
(865) 250-2194



FINISH LINE



START LINE

Course Description

The course consists of a single loop.

The Start line is located on Clinch Avenue viaduct 60 feet west of the crosswalk between the Tennessean hotel and the Knoxville Convention Center, in line with the first curb offset on the north side.

The Finish line is located on World's Fair Park Drive in front of the fountain, exactly 9 feet 0 inches past the eastern light pole at cross walk and entrance to the fountain.

Start on Clinch Avenue viaduct;  
Cross Henley Street;  
Right on Locust Avenue;  
Left on Hill Avenue;  
Left on State Street;  
Right on Cumberland, down to bottom of hill;  
Left on Central Avenue;  
Right on Willow Avenue;  
Left on Jackson Avenue;  
Continue straight across Gay Street;  
Continue straight across Broadway Street as Jackson Avenue becomes World's Fair Park Drive;  
Continue downhill, curving left under highway and Western Avenue viaduct,  
Continue on World's Fair Park Drive to Finish Line.

Mile Markers

Mile 1: On Central Avenue approx. 50 south of the intersection with Union Avenue .  
Mile 2: On Jackson Avenue, at top of the hill, 15' east of the power pole across from the entrance to KAT's Larry Fleming Operations Center .  
Mile 3: On World's Fair Park Drive in front of the gated entrance to the parking lot for Knox County Schools, just south of the intersection with L&N Drive.



**Road Running Technical Council  
USA Track & Field**

# Measurement Certificate

recognized by



Name of the course Subway Race Against Cancer 5K Distance 5 km  
Location (state) Tennessee (city) Knoxville  
Type of course: road race ☒ calibration course ☐  
Measuring method: bicycle ☒ steel tape ☐ electronic distance meter ☐  
Measured by (name, address, phone & e-mail) Glenn Richters email: grichters@gmail.com  
1008 Wallace Road, Knoxville, TN 37919 ph: (865) 250-2194  
Race contact (name, address, phone & e-mail) Amanda Taylor  
280 Fort Sanders W Blvd, Suite 202, Knoxville, TN 37922 ph: (865) 331-1227  
Date(s) when course measured: September 23, 2018  
Number of measurements of entire course: 2 Course Configuration: partial loop  
Elevation (meters above sea level) Start 271 m Finish 264 m Highest 286 m Lowest 259 m  
Straight line distance between start & finish 191 m Drop 1.4 m/km Separation 3.8 %  
Type of surface: paved 100 % dirt      % gravel      % grass      % track      %  
Effective date of certification: October 2, 2018 Certification code: TN18060MS

Notice to Race Director: Use this Certification Code  
in **all** public announcements relating to your race.

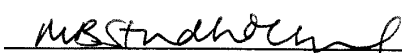
## Be It Officially Noted That

Based on examination of data provided by the above named measurer, the course described above and in the map attached is hereby certified as reasonably accurate in measurement according to the standards adopted by the Road Running Technical Council. If **any** changes are made to the course, this certification becomes void, and the course must then be recertified.

**Verification of Course** — In the event a National Open Record is set on this course, or at the discretion of USA Track & Field, a verification remeasurement may be required to be performed by a member of the Road Running Technical Council. If such a remeasurement shows the course to be short, then all pending records will be rejected and the course certification will be cancelled.

***This certification expires on December 31 in the year*** **2028**

**AS NATIONALLY CERTIFIED BY:**



Date: October 5, 2018

Matthew Studholme – USATF/RRTC Certifier

813 Barton Ave, Chattanooga, TN 37405 Phone: (276) 206-7202 E-mail: sheddingcat@comcast.net