

USATF-Certified Course TN18036MS Effective May 15, 2018 to December 31, 2028

RUN LOCO MARATHON COURSE



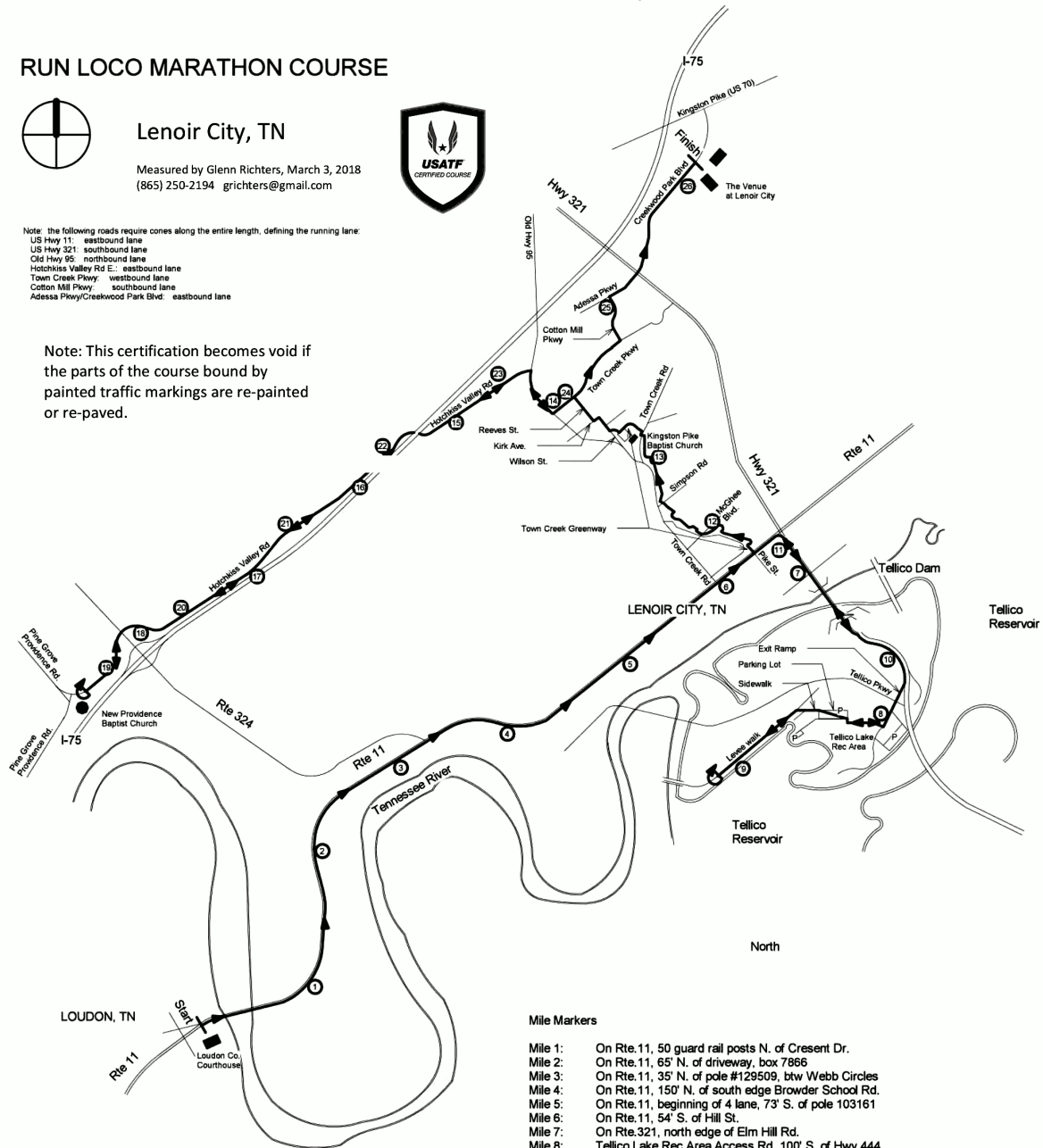
Lenoir City, TN

Measured by Glenn Richters, March 3, 2018
(865) 250-2194 grichters@gmail.com



Note: the following roads require cones along the entire length, defining the running lane:
US Hwy 11: eastbound lane
US Hwy 321: southbound lane
Old Hwy 95: northbound lane
Hotchkiss Valley Rd E.: eastbound lane
Town Creek Pkwy: westbound lane
Cotton Mill Pkwy: southbound lane
Adessa Pkwy/Creekwood Park Blvd: eastbound lane

Note: This certification becomes void if the parts of the course bound by painted traffic markings are re-painted or re-paved.



Mile Markers

- Mile 1: On Rte.11, 50 guard rail posts N. of Crescent Dr.
- Mile 2: On Rte.11, 65' N. of driveway, box 7866
- Mile 3: On Rte.11, 35' N. of pole #129509, btw Webb Circles
- Mile 4: On Rte.11, 150' N. of south edge Browder School Rd.
- Mile 5: On Rte.11, beginning of 4 lane, 73' S. of pole 103161
- Mile 6: On Rte.11, 54' S. of Hill St.
- Mile 7: On Rte.321, north edge of Elm Hill Rd.
- Mile 8: Tellico Lake Rec Area Access Rd, 100' S. of Hwy 444
- Mile 9: On levee road, 6' N. of observation well 10+15B
- Mile 10: At top of exit ramp from 321 south, 47 guardrails N. of Hwy 444
- Mile 11: On 321, 201' S of S. end of guard rail, S. of Catholic Church Dr.
- Mile 12: On Town Creek Greenway, 48' W. of 1st light pole west of .4 mile mark
- Mile 13: On Town Creek Greenway, 6' W. of east end of bridge btw 1.4 & 1.5 mile marker
- Mile 14: On Old Hwy 95, W. of Town Creek Blvd 36' W. of Pole 128639
- Mile 15: On Hotchkiss Valley Rd East, 69' N. of pole 128714
- Mile 16: On Hotchkiss Valley Rd East, 45' S. of pole 128761
- Mile 17: On Hotchkiss Valley Rd East, 286' S. of SW corner of barn & 2 brick silos
- Mile 18: On Hotchkiss Valley Rd East, 45' N. of pole 128929, S. of winery
- Mile 19: On Hotchkiss Valley Rd East, 6' S. of pole 128911
- Mile 20: On Hotchkiss Valley Rd East, 3' N. of pole 128741
- Mile 21: On Hotchkiss Valley Rd East, 6' N. of pole 128818 at concrete bridge
- Mile 22: On Hotchkiss Valley Rd East, 45' N. of pole 128741 by mail box 5880
- Mile 23: On Hotchkiss Valley Rd East, 39' S. of pole 128681
- Mile 24: On Town Creek Pkwy, 115' S. of traffic light at Harrison Ave.
- Mile 25: On Adessa Blvd., 20' N. of brick sign for 501
- Mile 26: On Creekwood Park Blvd., S. of UT Medical entrance, 27' s. of concrete utility box in sidewalk



**Road Running Technical Council
USA Track & Field**

Measurement Certificate

recognized by



Name of the course Run Loco Marathon Distance 42.195 km
Location (state) Tennessee (city) Lenoir City
Type of course: road race ☒ calibration course ☐
Measuring method: bicycle ☒ steel tape ☐ electronic distance meter ☐
Measured by (name, address, phone & e-mail) Glenn Richters email: grichters@gmail.com
1008 Wallace Road, Knoxville, TN 37919 ph: (865) 250-2194
Race contact (name, address, phone & e-mail) Rodney Grugin
9885 Hwy 11E, Lenoir City, TN 37772 ph: (865) 755-1686
Date(s) when course measured: March 3, 2018
Number of measurements of entire course: 2 Course Configuration: point-to-point
Elevation (meters above sea level) Start 239 m Finish 286 m Highest 291 m Lowest 234 m
Straight line distance between start & finish 12472 m Drop -1.11 m/km Separation 29.6 %
Type of surface: paved 100 % dirt % gravel % grass % track %
Effective date of certification: May 15, 2018 Certification code: TN18036MS

Notice to Race Director: Use this Certification Code
in **all** public announcements relating to your race.

Be It Officially Noted That

Based on examination of data provided by the above named measurer, the course described above and in the map attached is hereby certified as reasonably accurate in measurement according to the standards adopted by the Road Running Technical Council. If **any** changes are made to the course, this certification becomes void, and the course must then be recertified.

Verification of Course — In the event a National Open Record is set on this course, or at the discretion of USA Track & Field, a verification remeasurement may be required to be performed by a member of the Road Running Technical Council. If such a remeasurement shows the course to be short, then all pending records will be rejected and the course certification will be cancelled.

This certification expires on December 31 in the year **2028**

AS NATIONALLY CERTIFIED BY:

Matthew Studholme

Date: July 9, 2018

Matthew Studholme – USATF/RRTC Certifier

813 Barton Ave, Chattanooga, TN 37405 Phone: (276) 492-5541 E-mail: sheddingcat@comcast.net

RUN LOCO MARATHON COURSE DESCRIPTION

The course is a point to point with two turn arounds.

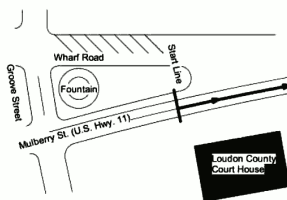
The Start is located on Mulberry Street (Hwy 11) at the intersection with Wharf Street, in line with end of curb at east end of fountain island.

The 1st turnaround is located on the levee of Tellico Reservoir, 195'-9" north of settlement marker TLH ME SM-ME-440.

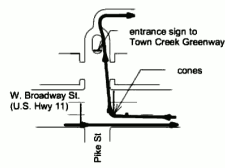
The 2nd turnaround is located on Hotchkiss Valley Rd. E., in line with power pole #128929, in front of New Providence Baptist Church.

The Finish is located on Creekwood Park Blvd, even with south edge of concrete utility box south of pole #26, just south of the entrance to The Venue event center.

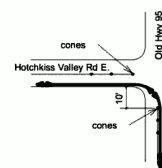
Start on Mulberry Street (Hwy 11), at intersection with Wharf Street;
Continue east on Hwy. 11 in right hand lane for approximately 6.5 miles, through downtown Lenoir City;
Turn Right on Hwy. 321, right hand, southbound lane and across bridge over the Tennessee River;
Turn right on first exit ramp, which leads down to Tellico Pkwy;
Cross over Tellico Pkwy onto Tellico Lake Rec Area Access Rd.,
Turn at first right, @ approx. 350 feet,
Turn right into first entrance to small parking lot, @ approx. 0.15 mi.,
Diagonal across lot to NW corner,
Turn left onto concrete sidewalk, then bear right up asphalt sidewalk,
Turn left onto asphalt drive along levee,
Approx. 195 feet from end of levee, turn around and return along asphalt drive to sidewalk,
Turn right onto asphalt sidewalk at north end of levee,
Bear left onto asphalt walk down to concrete sidewalk,
Diagonal across parking lot to eastern entrance,
Turn left onto access drive and continue to end,
Turn left onto Tellico Lake Rec Area access drive to Turnaround #1,
Cross Tellico Pkwy and continue up entrance ramp,
Continue onto Hwy. 321, using left, south bound lane,
Turn left, using south bound turn lane, onto Hwy. 11 and into left, eastbound lane,
Continue on Hwy.11 (Broadway St.) in eastbound lane, to Pike St intersection,
Turn right into parking lot and access Town Creek Greenway,
Continue onto Town Creek Greenway,
Cross McGhee Blvd, staying on Greenway, through picnic area and parking lot,
Cross Simpson Road and continue on Greenway,
Cross Town Creek Road W continuing on Greenway along east side of Kingston Pike Baptist Church
and ending at parking lot on north side of Kingston Pike Baptist Church.
Continue straight along north edge of parking lot for 90' then
Turn right onto asphalt driveway,
Turn right onto Wilson Street.
At end of street, turn left onto Kirk Avenue,
Turn Right onto Reeves
Turn left onto Harrison Ave./Town Creek pkwy, using far right hand, west bound lane.
Turn right onto Old Hwy. 95 (Kingston Street), using right hand lane,
Go approximately .6 miles and
Turn left onto Hotchkiss Valley Road E using east bound lane,
Continue on Hotchkiss Valley Road E for approx. 4.5 mi,
Turnaround just before Pine Grove Providence Road and
Return on Hotchkiss Valley Road E, continuing to use east bound lane,
Turn right back onto Old Hwy. 95, northbound lane, and go straight about .6 miles,
Turn left onto Harrison Ave/Town Creek Pkwy, far left westbound lane, and go .75 miles,
Turn left onto Cotton Mill Blvd, into left hand, southbound lane,
Turn right onto Adessa Blvd/Creekwood Park Blvd. in right hand, east bound lane,
Finish on Creekwood Park Blvd, just west of the entrance to The Venue.



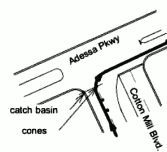
Start Line



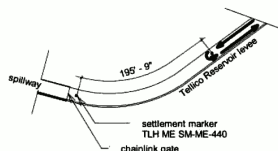
entrance to greenway



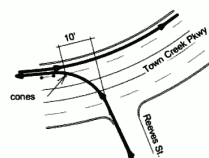
turn at Hotchkiss Valley



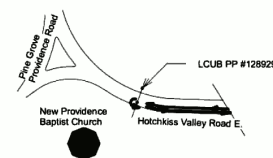
turn at Adessa Pkwy.



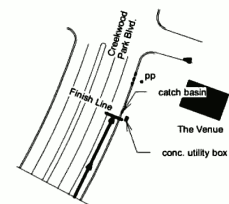
Turnaround #1



turn at Town Creek Pkwy.



Turnaround #2



Finish Line