

Devils' Dash 5K

Erwin, Tennessee

Measured by Lynwood Wagner 3-19-2017
423-282-5559 or onjwagner@hotmail.com

Not to Scale
Not all side roads shown

All locations marked by paint over nails & washers

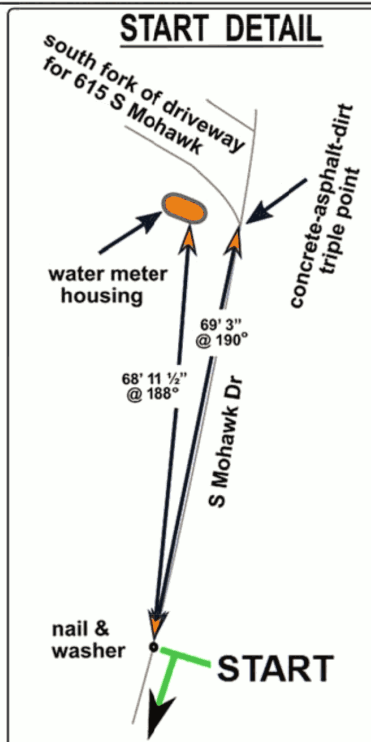
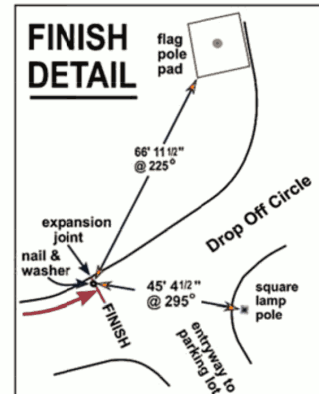
Start: 615 S Mohawk 69' 3" @ 190° from triple point of concrete driveway, street asphalt & dirt. Also, 68' 11 1/2" @ 188° from SE corner of water meter cover for 615 near driveway.

Mile 1: 309 Okalona Drive even w/ S end of front porch.

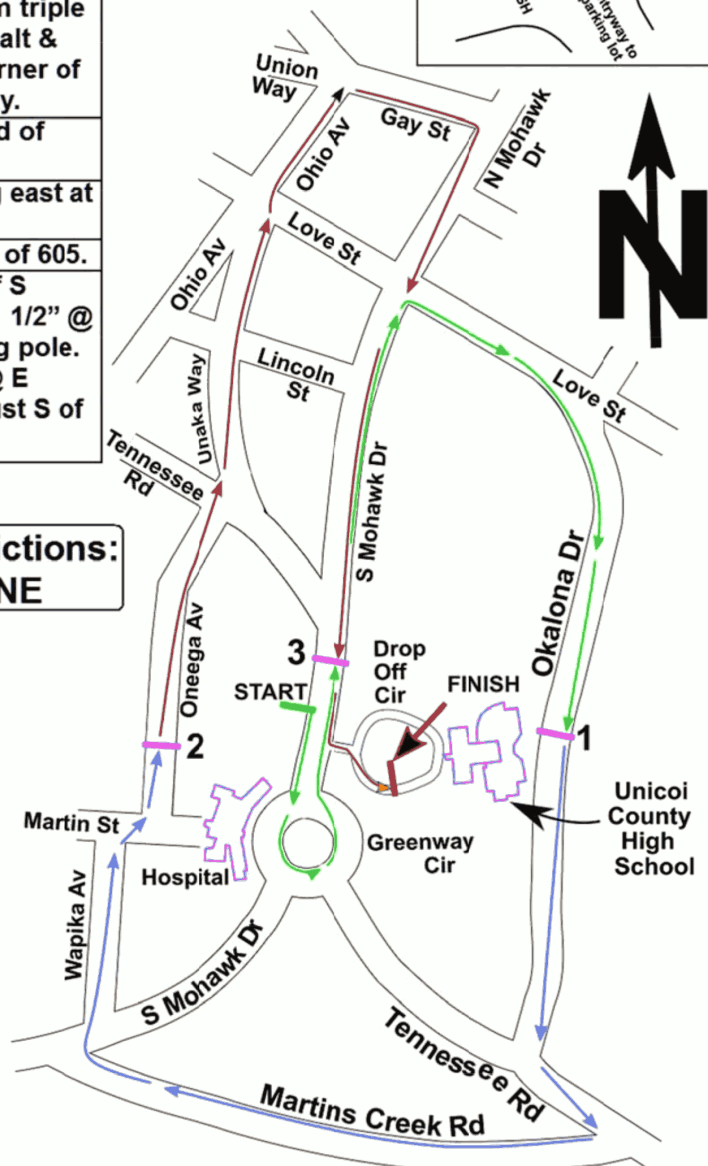
Mile 2: 625 Oneega even w/ door facing east at back of carport.

Mile 3: 605 S Mohawk even w/ chimney of 605.

Finish: At expansion joint on S side of S Mohawk drop off circle for UCHS 66' 11 1/2" @ 225° from SW corner of pad around flag pole. Also, 45' 4 1/2" @ 295° from light pole @ E corner of the entryway to parking lot just S of drop off circle.



Restrictions:
NONE





**Road Running Technical Council
USA Track & Field
Measurement Certificate**

recognized by



Name of the course Devils' Dash 5K Distance 5 km
 Location (state) Tennessee (city) Erwin
 Type of course: road race ☒ calibration course ☐ track ☐
 Measuring methods: bicycle ☒ steel tape ☐ electronic distance meter ☐
 Measured by (name, address, phone & e-mail) Lynwood Wagner email: onjwagner@hotmail.com
905 Grady Drive, Johnson City, TN 37604 ph: (423) 282-5559
 Race contact (name, address, phone & e-mail) Stacia Silvers email: stacialynn33@gmail.com
700 S Mohawk Drive, Erwin, TN 37650 ph: (423) 525-3355
 Date(s) when course measured: March 19, 2017
 Number of measurements of entire course: 2 Course Configuration: keyhole
 Elevation (meters above sea level) Start 533 m Finish 539 m Highest 553 m Lowest 521 m
 Straight line distance between start & finish 91 m Drop -1.2 m/km Separation 1.8 %
 Type of surface: paved 100 % dirt % gravel % grass % track %
 Effective date of certification: April 16, 2017 Certification code: TN17014MS

Notice to Race Director: Use this Certification Code
in **all** public announcements relating to your race.

Be It Officially Noted That

Based on examination of data provided by the above named measurer, the course described above and in the map attached is hereby certified as reasonably accurate in measurement according to the standards adopted by the Road Running Technical Council. If **any** changes are made to the course, this certification becomes void, and the course must then be recertified.

Verification of Course — In the event a National Open Record is set on this course, or at the discretion of USA Track & Field, a verification remeasurement may be required to be performed by a member of the Road Running Technical Council. If such a remeasurement shows the course to be short, then all pending records will be rejected and the course certification will be cancelled.

This certification expires on December 31 in the year **2027**

AS NATIONALLY CERTIFIED BY:

Matthew Studholme Digitally signed by Matthew Studholme
Date: 2017.04.16 09:32:02 -04'00'

Date: April 16, 2017

Matthew Studholme – USATF/RRTC Certifier

452 Brookhill Drive, Abingdon, Virginia 24210 Phone: (276) 591-9242 E-mail: sheddingcat@comcast.net