

Measured by Glenn Richters
August 28, 2016
grichters@gmail.com
(865) 250-2194

Corryton 2 Mile

Corryton, Tennessee



Start/Finish is located on Davis Road in front of the Corryton Community Center, on a horizontal line from the center of power pole #8 (metal surveyor's pin in asphalt on north side of road);

The course heads east on Davis Road;

then left on Hospital Road;

the left on Corryton Road, across railroad tracks;

then right on Corryton Luttrell Road.

Continue north on Corryton Luttrell Road to the turn around located between mailboxes for 8115 and 8125 Corryton Luttrell Road, 37 feet 2 inches past the utility pole on the west side of the road (metal surveyor's pin in asphalt on east side of road).

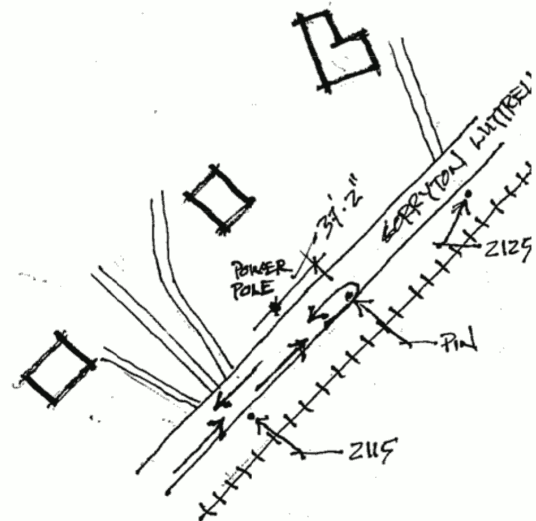

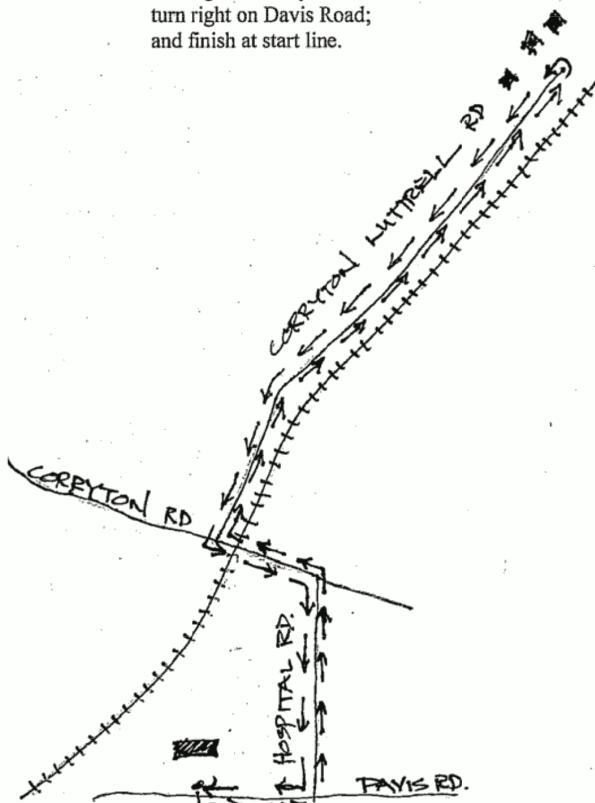
Continue south on Corryton Luttrell Road;

turn left on Corryton Road and cross railroad tracks;

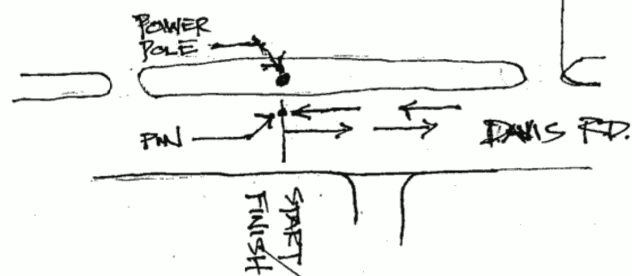

turn right on Hospital Road;

turn right on Davis Road;

and finish at start line.



TURN AROUND (1 MI.)
NTS



START - FINISH LINE



Road Running Technical Council
USA Track & Field
Measurement Certificate



Name of the course Corryton 2 Mile Distance 2 mi
Location (state) Tennessee (city) Corryton
Type of course: road race ☒ calibration course ☐ track ☐
Measuring methods: bicycle ☒ steel tape ☐ electronic distance meter ☐
Measured by (name, address, phone & e-mail) Glenn Richters email: grichters@gmail.com
1008 Wallace Road, Knoxville, TN 37919 ph: (865) 250-2194
Race contact (name, address, phone & e-mail) Frank Bushakra
1416 Frances Station Drive, Knoxville TN 37909 ph: (541) 786-5924
Date(s) when course measured: 08/28/2016
Number of measurements of entire course: 2 Course Configuration: out-and-back
Elevation (meters above sea level) Start 319 m Finish 319 m Highest 324 m Lowest 311 m
Straight line distance between start & finish 0 m Drop 0 m/km Separation 0 %
Type of surface: paved 100 % dirt % gravel % grass % track %
Effective date of certification: 09/12/2016 Certification code: TN16052MS

Notice to Race Director: Use this Certification Code
in *all* public announcements relating to your race.

Be It Officially Noted That

Based on examination of data provided by the above named measurer, the course described above and in the map attached is hereby certified as reasonably accurate in measurement according to the standards adopted by the Road Running Technical Council. If *any* changes are made to the course, this certification becomes void, and the course must then be recertified.

Verification of Course — In the event a National Open Record is set on this course, or at the discretion of USA Track & Field, a verification remeasurement may be required to be performed by a member of the Road Running Technical Council. If such a remeasurement shows the course to be short, then all pending records will be rejected and the course certification will be cancelled.

This certification expires on December 31 in the year **2026**

AS NATIONALLY CERTIFIED BY:

MB Studholme

Date: 09/26/2016

Matthew Studholme – USATF/RRTC Certifier

452 Brookhill Drive, Abingdon, Virginia 24210 Phone: (276) 591-9242 E-mail: sheddingcat@comcast.net