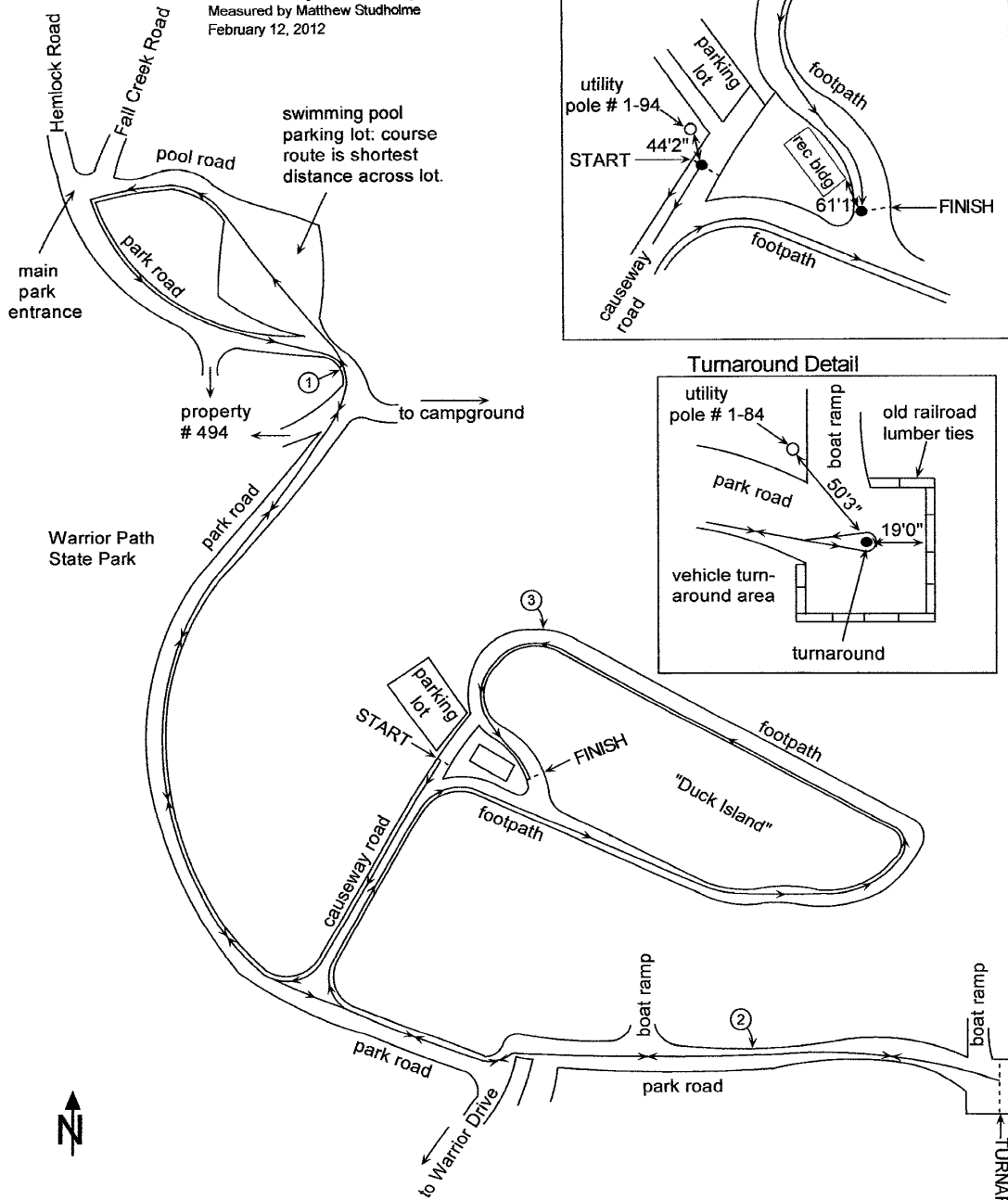
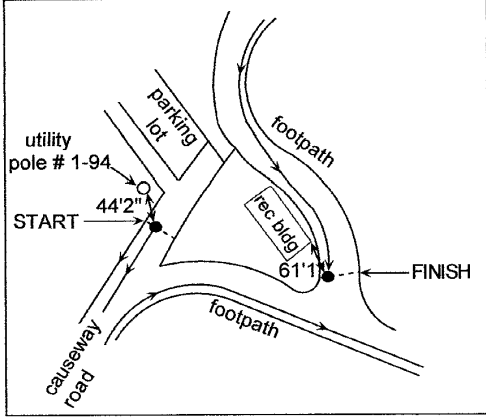


War Party 5K, Kingsport, TN

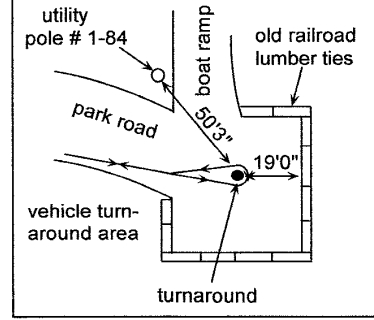
Measured by Matthew Studholme
February 12, 2012



Start & Finish Details



Turnaround Detail



<p><i>Start:</i> On causeway road: 44'2" SSW (200°) of utility pole # 1-94, west of the recreation building.</p>	<p><i>Mile 1:</i> On park road: 99'8" NW (330°) of northwesterly point of campground entrance north pillar.</p>	<p><i>Turnaround:</i> On park road: 50'3" SSE (170°) of utility pole # 1-84.</p>
<p><i>Mile 2:</i> On park road: 130'6" west (270°) of Flowtronex PSI Pumping System box.</p>	<p><i>Mile 3:</i> On "Duck Island" footpath: 33'9" east (90°) of utility pole # 1-156.</p>	<p><i>Finish:</i> On "Duck Island" footpath: 61'1" south (170°) of southeast corner of the recreation building.</p>

TURNAROUND



Road Running Technical Council
USA Track & Field
Measurement Certificate

recognized by



Name of the course War Party 5K Distance 5 km
 Location (state) Tennessee (city) Kingsport
 Type of course: road race calibration track Configuration: complex of loops
 Type of surface: paved 100 % dirt _____ % gravel _____ % grass _____ % track _____ %
 Elevation (meters above sea level) Start 387 m Finish 387 m Highest 404 m Lowest 378 m
 Straight line distance between start & finish 80 m Drop 0 m/km Separation 1.6 %
 Measured by (name, address, phone & e-mail) Matthew Studholme sheddingcat@comcast.net
452 Brookhill Drive, Abingdon, VA 24210 ph: (276) 451-2426
 Race contact (name, address & phone) Bob Townsend
2280 Jockey Road, Limestone, TN 37744 ph: (423) 636-2141
 Measuring Methods: bicycle steel tape electronic distance meter
 Number of measurements of entire course: 2 Date(s) when course measured: Feb 12, 2012
 Race date: Jan 26, 2013 Course certification effective date: Feb 16, 2012
 Replaces: not applicable (if applicable) Certification code: TN12003MS

Notice to Race Director
 Use this Certification Code in *all* public
 announcements relating to your race.

Be It Officially Noted That

Based on examination of data provided by the above named measurer, the course described above and in the map attached is hereby certified as reasonably accurate in measurement according to the standards adopted by the Road Running Technical Council. If **any** changes are made to the course, this certification becomes void, and the course must then be recertified.

Validation of Course — In the event a National Open Record is set on this course, or at the discretion of USA Track & Field, a validation remeasurement may be required to be performed by a member of the Road Running Technical Council. If such a remeasurement shows the course to be short, then all pending records will be rejected and the course certification will be cancelled.

This certification expires on December 31 in the year **2022**

AS NATIONALLY CERTIFIED BY:

MB Studholme Date: Feb 16, 2012
 Matthew Studholme – USATF/RRTC Regional Certifier
 452 Brookhill Drive, Abingdon, Virginia 24210 Phone: (276) 451-2426 E-mail: sheddingcat@comcast.net