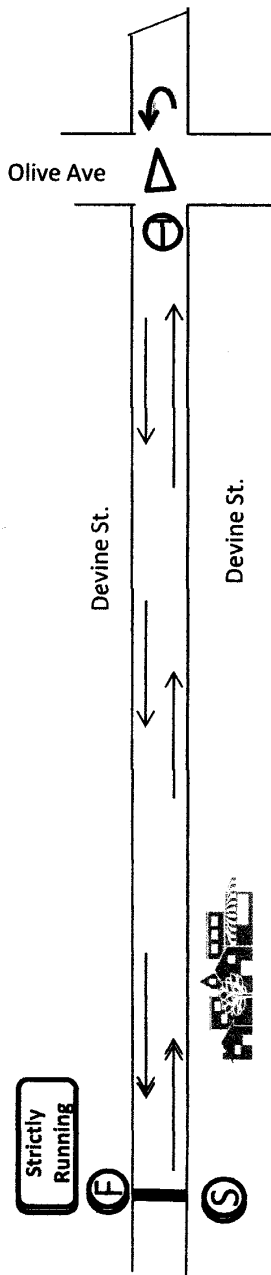




DayBreak Adult mile  
Measured by: Selwyn Blake  
Measured Date: 2/19/18  
Designed by: Jordan Lybrand

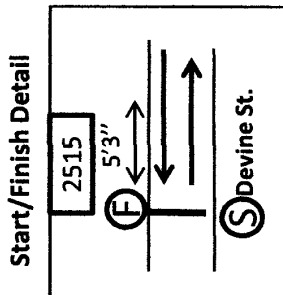
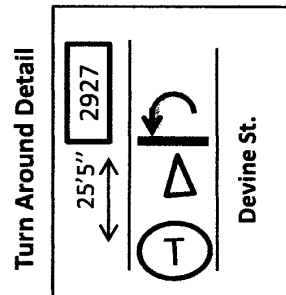
USATF Certificate# **SC18021DW**  
Effective Dates: May 7, 2018  
Thru December 31, 2028



Elevation  
Start: 280ft  
Finish: 280ft  
Highest: 303ft  
Lowest: 280ft

List of Measured Points  
Start: S side, E 5'3" of 2515 Devine St Mailbox.  
T/A: Center of Devine St, 25'5" W of 2927 Devine St Mailbox  
Finish: N side, E 5'3" of 2515 Devine St Mailbox.

Notes & Restrictions  
1. Not to Scale  
2. Not all cross streets are illustrated  
3. Except where otherwise noted course has been measured on the shortest possible route using full width of the road to within 18" of curbs and other defined edges.  
4. ▲ = Cones





**Road Running Technical Council  
USA Track & Field**

**Measurement Certificate**

recognized by



Name of the course Daybreak Adult Mile Distance 1.6093 km  
Location (state) South Carolina (city) Columbia  
Type of course: road race ☒ calibration course ☐  
Measuring method: bicycle ☒ steel tape ☐ electronic distance meter ☐  
Measured by (name, address, phone & e-mail) Selwyn Blake, 2515 Devine St, Columbia, SC 29205  
(803)799-4786, gstrictlyrunnin@sc.rr.com  
Race contact (name, address, phone & e-mail) Selwyn Blake, 2515 Devine St, Columbia, SC 29205  
(803)799-4786, gstrictlyrunnin@sc.rr.com  
Date(s) when course measured: April 10, 2018  
Number of measurements of entire course: 2 Course Configuration: Same Out/Back 1 Time  
Elevation (meters above sea level) Start 85.34 Finish 85.34 Highest 92.35 Lowest 85.34  
Straight line distance between start & finish 0 Drop 0 m/km Separation 0 %  
Type of surface: paved 100 % dirt 0 % gravel 0 % grass 0 % track 0 %  
Effective date of certification: May 7, 2018 Certification code: SC18021DW

Notice to Race Director: Use this Certification Code  
in **all** public announcements relating to your race.

***Be It Officially Noted That***

Based on examination of data provided by the above named measurer, the course described above and in the map attached is hereby certified as reasonably accurate in measurement according to the standards adopted by the Road Running Technical Council. If **any** changes are made to the course, this certification becomes void, and the course must then be recertified.

**Verification of Course** — In the event a National Open Record is set on this course, or at the discretion of USA Track & Field, a verification remeasurement may be required to be performed by a member of the Road Running Technical Council. If such a remeasurement shows the course to be short, then all pending records will be rejected and the course certification will be cancelled.

***This certification expires on December 31 in the year*** **2028**

**AS NATIONALLY CERTIFIED BY:**

Date: May 7, 2018

Danny White – USATF/RRTC Certifier

2119 Rice Road, Marion, South Carolina 29571, (843)230-8648, rmssports@aol.com