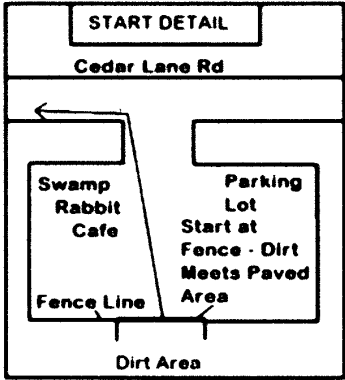
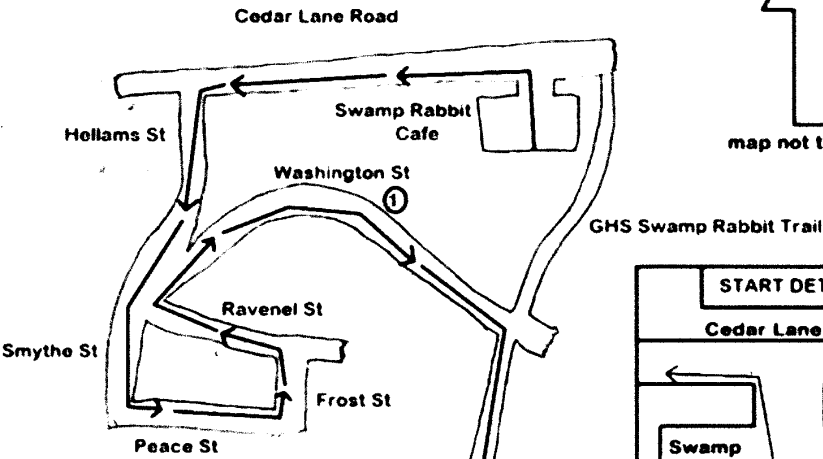
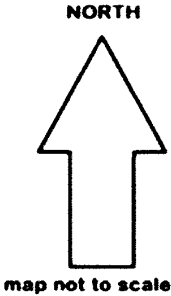


**GHS 5K
Greenville, SC**

measured by: **Jeremy Davis**
2/16/16
jdavis@setupevents.com



IMPORTANT POINTS

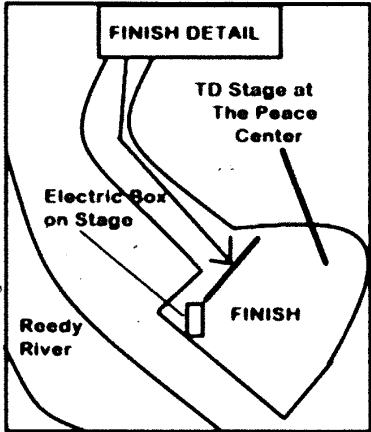
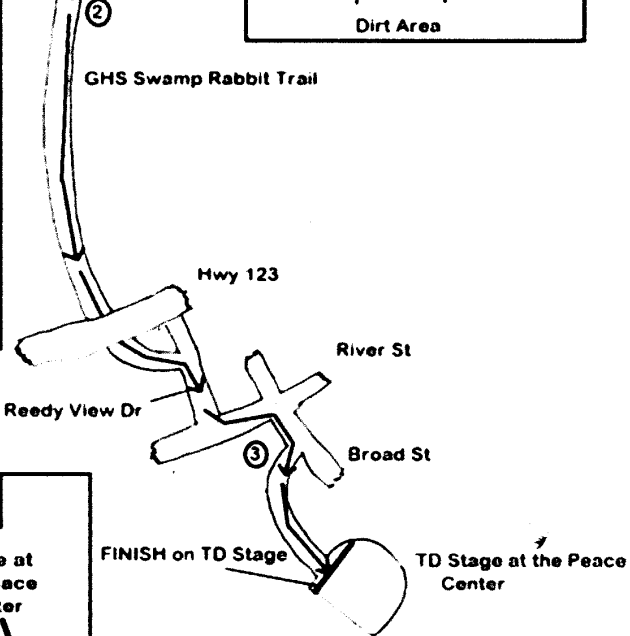
START: Parking Lot of Swamp Rabbit Cafe - 205 Cedar Lane Rd - At intersection of Dirt and Paved Parking areas at fence line

1 MILE: Washington Ave - 9'3" South of Pole 125 E found in parking lot of Mills Lofts

2 MILE: Immediately at Southern edge of Wooden bridge found on Swamp Rabbit Trail just North of Willard St

3 MILE: Intersection of River St and Broad St - at metal storm grate found in intersection

FINISH: On TD Stage at The Peace Center - Perpendicular to Electrical fuse box found on Northern edge of stage



USATF Certificate# **SC16018DW**
Effective Dates: February 26, 2016
Thru December 31, 2026



Road Running Technical Council
USA Track & Field
Measurement Certificate



Name of the course GHS 5k Distance 5 km
 Location (state) South Carolina (city) Greenville
 Type of course: road race calibration course track
 Measuring methods: bicycle steel tape electronic distance meter
 Measured by (name, address, phone & e-mail) Jeremey Davis, PO Box 6591, Greenville, SC 29606
(864)420-5169, jdavis@setupevents.com
 Race contact (name, address, phone & e-mail) Jeremey Davis, PO Box 6591, Greenville, SC 29606
(864)420-5169, jdavis@setupevents.com
 Date(s) when course measured: February 16, 2016
 Number of measurements of entire course: 2 Course Configuration: Point to Point
 Elevation (meters above sea level) Start 284.07 Finish 283.16 Highest 297.48 Lowest 279.50
 Straight line distance between start & finish 3089.94 m Drop 0.18 m/km Separation 61.80 %
 Type of surface: paved 100 % dirt % gravel % grass % track %
 Effective date of certification: February 26, 2016 Certification code: SC16018DW

Notice to Race Director: Use this Certification Code in all public announcements relating to your race.

Be It Officially Noted That

Based on examination of data provided by the above named measurer, the course described above and in the map attached is hereby certified as reasonably accurate in measurement according to the standards adopted by the Road Running Technical Council. If any changes are made to the course, this certification becomes void, and the course must then be recertified.

Verification of Course — In the event a National Open Record is set on this course, or at the discretion of USA Track & Field, a verification remeasurement may be required to be performed by a member of the Road Running Technical Council. If such a remeasurement shows the course to be short, then all pending records will be rejected and the course certification will be cancelled.

This certification expires on December 31 in the year 2026

AS NATIONALLY CERTIFIED BY:

Date: February 26, 2016

Danny White – USATF/RRTC Certifier
2119 Rice Road, Marion, SC 29571, (843)230-8648, rmssports@aol.com