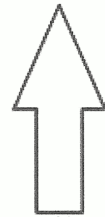


GHS HALF MARATHON

Travelers Rest, SC to Greenville, SC

NORTH

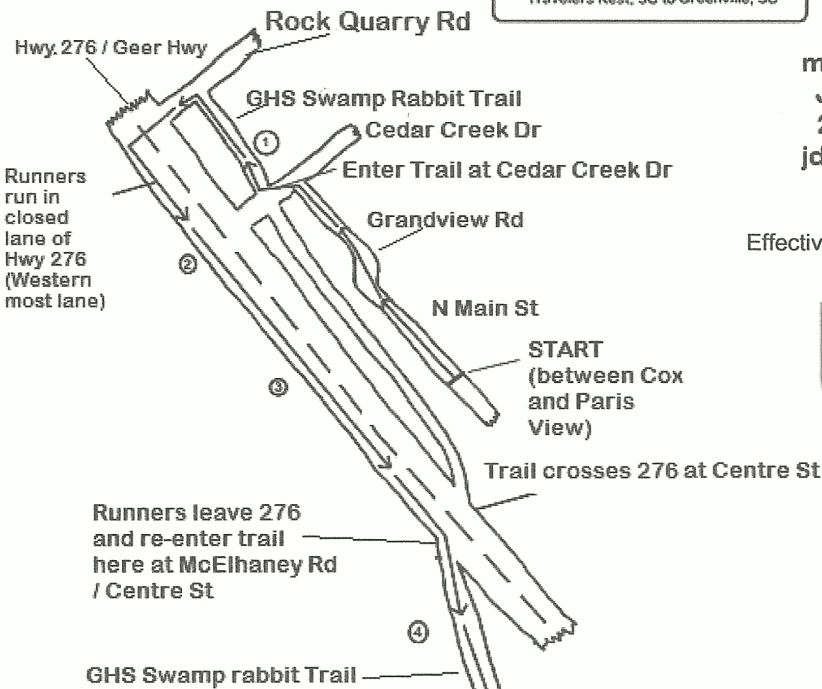
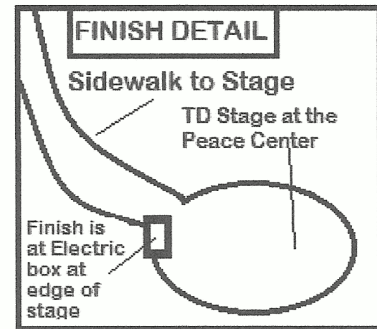
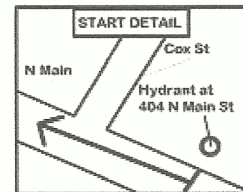


map not to scale

measured by:
Jeremy Davis
 2/16/16
jdavis@setupevents.com

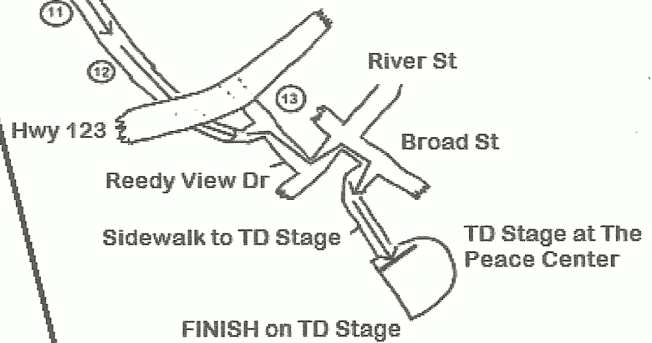
SC16017DW

Effective 2/26/2016 to 12/31/2026



IMPORTANT POINTS DETAIL

- START: Perpendicular to Fire Hydrant found in yard of 404 N Main Street (Travelers Rest, SC)
- 1 MILE: On SRT perpendicular to sign for Hawk Construction Company at Renfrow Ave
- 2 MILE: On Hwy 276 perpendicular to 45 MPH Speed Limit Sign found at 1004 Gear Hwy (New Horizons Display building)
- 3 MILE: On Hwy 276 Perpendicular to telephone pole DPCO Patrol 1999 between 35 MPH speed limit sign and stop light ahead sign (#A08052928CDOT near intersection with Williams Rd
- 4 MILE: On SRT in front of 319 S Main St - 83'10" South of SRT Mile Marker 24 1/2
- 5 MILE: On SRT - 83'2" South of SRT Mile Mark 25 1/2 South of intersection with Old Buncombe Rd
- 6 MILE: On SRT - 99'2" South of SRT Mile Mark 26 1/2 South of intersection with Old Roe Ford Rd
- 7 MILE: On SRT - 108'9" South of SRT Mile Mark 27 1/2 South of intersection with Duncan Chapel Rd
- 8 MILE: On SRT - 117'6" South of SRT Mile Mark 28 1/2 Between Watkins Bridge Rd and Springs Rd
- 9 MILE: On SRT - 123'4" South of SRT Mile Mark 29 1/2 South of intersection with Sulphur Springs Rd
- 10 MILE: On SRT - 126'1" South of SRT Mile Mark 30 1/2 North of intersection with Hwy 253
- 11 MILE: On SRT - Perpendicular to water tower adjacent to trail at Fire Training Center north of Washington St
- 12 MILE: On SRT - Immediately at southern edge of wooden bridge found just north of Willard St intersection
- 13 MILE: In intersection of River St and Broad St - perpendicular to metal storm grate found in curb
- FINISH: On TD Stage at the Peace Center - perpendicular to Electrical Fuse Box found on northern edge of stage





Road Running Technical Council
USA Track & Field
Measurement Certificate



Name of the course GHS Half Marathon Distance 21.0975 km
 Location (state) South Carolina (city) Greenville
 Type of course: road race calibration course track
 Measuring methods: bicycle steel tape electronic distance meter
 Measured by (name, address, phone & e-mail) Jeremey Davis, PO Box 6591, Greenville, SC 29606
(864)420-5169, jdavis@setupevents.com
 Race contact (name, address, phone & e-mail) Jeremey Davis, PO Box 6591, Greenville, SC 29606
(864)420-5169, jdavis@setupevents.com
 Date(s) when course measured: February 16, 2016
 Number of measurements of entire course: 2 Course Configuration: Point to Point
 Elevation (meters above sea level) Start 342.29 Finish 283.16 Highest 345.95 Lowest 279.50
 Straight line distance between start & finish 14484.10 m Drop 2.80 m/km Separation 68.65 %
 Type of surface: paved 100 % dirt _____ % gravel _____ % grass _____ % track _____ %
 Effective date of certification: February 26, 2016 Certification code: SC16017DW

Notice to Race Director: Use this Certification Code in all public announcements relating to your race.

Be It Officially Noted That

Based on examination of data provided by the above named measurer, the course described above and in the map attached is hereby certified as reasonably accurate in measurement according to the standards adopted by the Road Running Technical Council. If any changes are made to the course, this certification becomes void, and the course must then be recertified.

Verification of Course — In the event a National Open Record is set on this course, or at the discretion of USA Track & Field, a verification remeasurement may be required to be performed by a member of the Road Running Technical Council. If such a remeasurement shows the course to be short, then all pending records will be rejected and the course certification will be cancelled.

This certification expires on December 31 in the year 2026

AS NATIONALLY CERTIFIED BY:

Date: February 26, 2016

Danny White – USATF/RRTC Certifier
2119 Rice Road, Marion, SC 29571, (843)230-8648, rmssports@aol.com