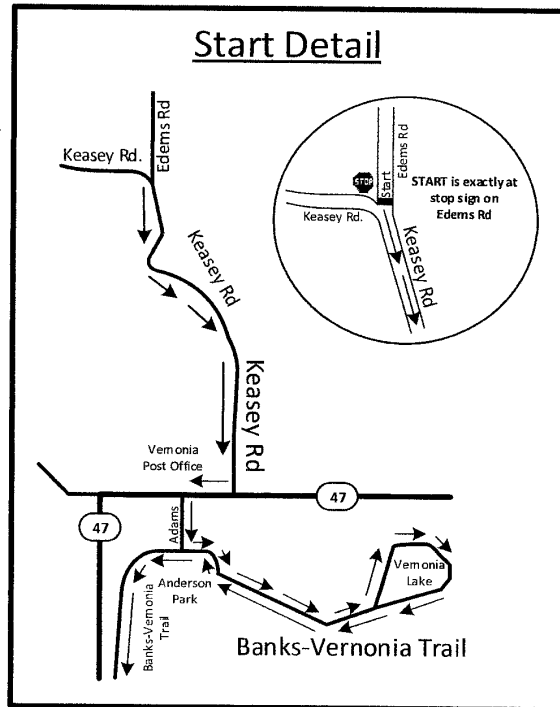
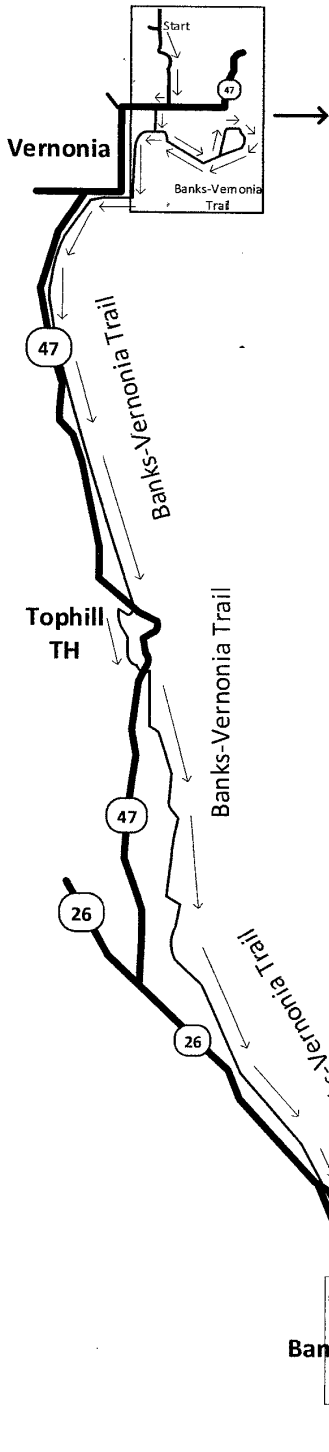
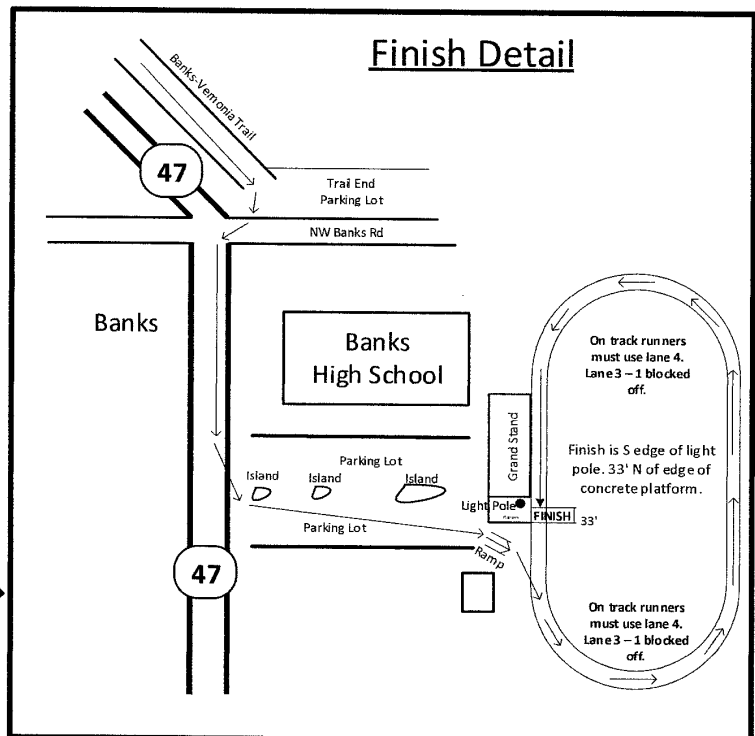




ORRC Vernonia Marathon - Vernonia, OR
Course # OR16003LB
Certificate effective from 4/1/2016 to 12/31/2026



- #### Directions
- START at Stop sign on Edems Rd at intersection of Keasey Rd
 - Run south down Keasey Rd
 - Right on 47
 - Left on Adams
 - Left on Banks – Vernonia Trail toward Vernonia Lake
 - Follow Vernonia Banks trail next 24 miles until Banks
 - At Trail End in Banks turn right onto 47
 - Enter Banks HS Parking Lot. Go right of Islands in parking lot.
 - Enter stadium and run in 4th lane.
 - FINISH after ¾ lap on track



Online map: <http://www.gmap-pedometer.com/?r=6829058>

Measured by Jeff Huber and Brian Hansen



**Road Running Technical Council
USA Track & Field**

Measurement Certificate



Name of the course Vernonia Marathon Distance 42,195m
 Location (state) Oregon (city) Vernonia
 Type of course: road race calibration course track
 Measuring methods: bicycle steel tape electronic distance meter
 Measured by (name, address, phone & e-mail) Jeff Huber 7965 SW 135th Ave.
Beaverton, OR 97008 503-936-7187 jeffwhuber@outlook.com
 Race contact (name, address, phone & e-mail) Mark Barretts 1624 Elm St.
Forest Grove, OR 97116 503-821-9577 mbarretts@aol.com
 Date(s) when course measured: February 21, 2016
 Number of measurements of entire course: 2 Course Configuration: point to point
 Elevation (meters above sea level) Start 219m Finish 64m Highest 310m Lowest 61m
 Straight line distance between start & finish 30,111m Drop 3.7 m/km Separation 71.3 %
 Type of surface: paved 99.99 % dirt _____ % gravel _____ % grass _____ % track 0.01 %
 Effective date of certification: April 1, 2016 Certification code: OR16003LB

Notice to Race Director: Use this Certification Code in *all* public announcements relating to your race.

Be It Officially Noted That

Based on examination of data provided by the above named measurer, the course described above and in the map attached is hereby certified as reasonably accurate in measurement according to the standards adopted by the Road Running Technical Council. If *any* changes are made to the course, this certification becomes void, and the course must then be recertified.

Verification of Course — In the event a National Open Record is set on this course, or at the discretion of USA Track & Field, a verification remeasurement may be required to be performed by a member of the Road Running Technical Council. If such a remeasurement shows the course to be short, then all pending records will be rejected and the course certification will be cancelled.

This certification expires on December 31 in the year 2026

AS NATIONALLY CERTIFIED BY:

Date: April 1, 2016

Lee Barrett USATF/RRTC Certifier
 3027 NE 20th Ave. Portland, OR 97212 503-867-3836 cudapdx@bendtel.net