



Certified Course NY18024JJ

Effective: 8/30/2018
Through: 12/31/2028

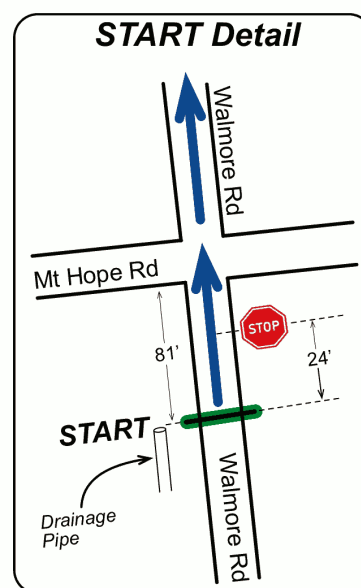
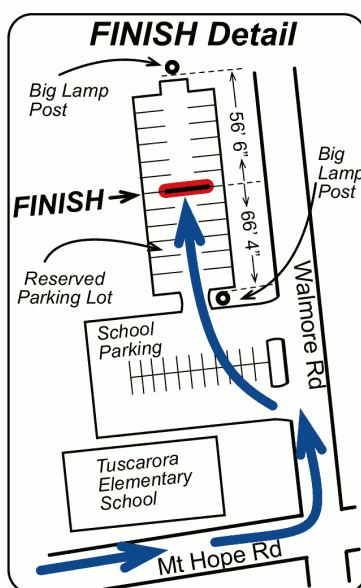
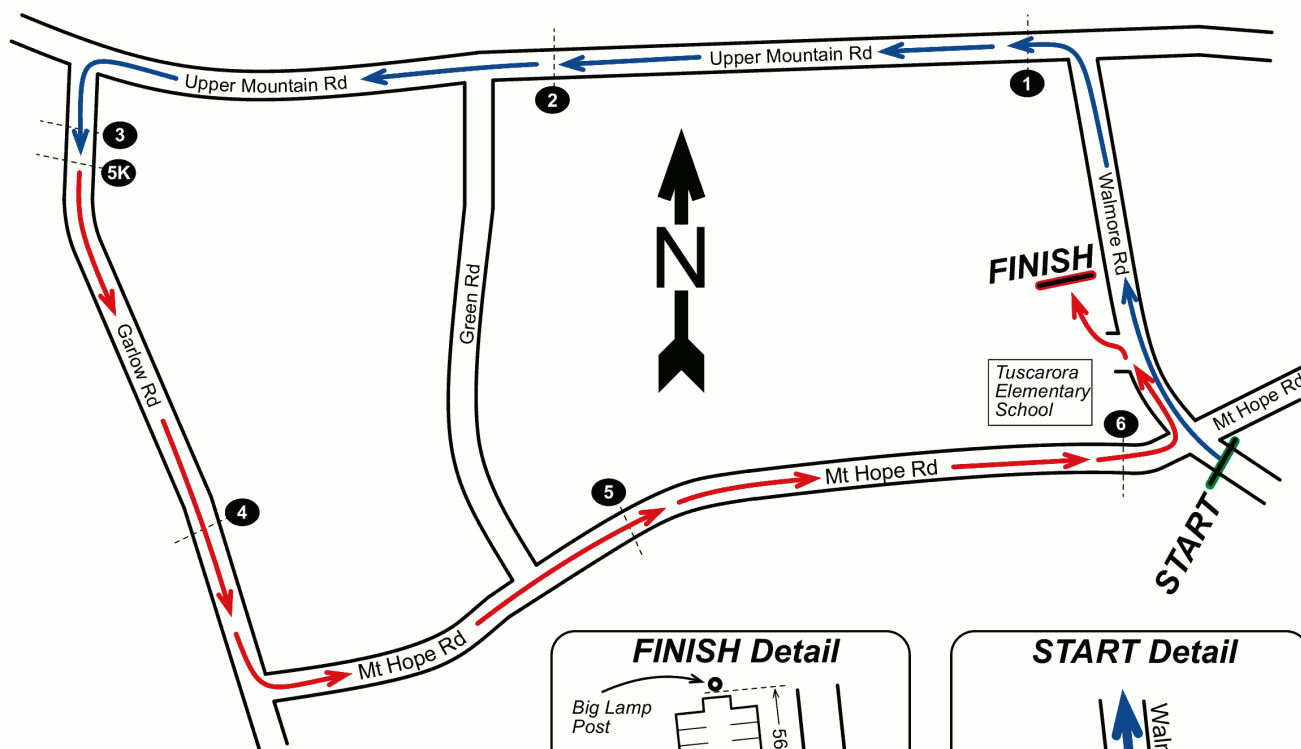
Tuscarora 10K

Lewiston, NY

Course Distance:	10 Km
Date Measured:	August 28, 2018
Measured By:	Jeff John BuffaloRunners.com
Calibration Course:	NY18008JJ (Lew-Port HS)
Course Map:	© Copyright 2018, Jeffrey D John, BuffaloRunners.com

LEGEND

1st half of course:
2nd half of course:





**Road Running Technical Council
USA Track & Field
Measurement Certificate**



Name of the course Tuscarora 10K Distance 10 Km
Location (state) NY (city) Lewiston
Type of course: road race ☒ calibration course ☐
Measuring method: bicycle ☒ steel tape ☐ electronic distance meter ☐
Measured by (name, address, phone & e-mail) Jeff John, Box 608, Amherst NY 4226
(716) 982-4779 Jeff@BuffaloRunners.com
Race contact (name, address, phone & e-mail) Elaine McGrath
(716) 628-7145 emcjacke@gmail.com
Date(s) when course measured: August 28, 2018
Number of measurements of entire course: 2 Course Configuration: Loop (1.01 times)
Elevation (meters above sea level) Start 196.9 Finish 192.3 Highest 199.6 Lowest 183.8
Straight line distance between start & finish 155 meters Drop 0.46 m/km Separation 1.55 %
Type of surface: paved 100 % dirt - % gravel - % grass - % track - %
Effective date of certification: August 30, 2018 Certification code: NY18024JJ

Notice to Race Director: Use this Certification Code
in **all** public announcements relating to your race.

Be It Officially Noted That

Based on examination of data provided by the above named measurer, the course described above and in the map attached is hereby certified as reasonably accurate in measurement according to the standards adopted by the Road Running Technical Council. If **any** changes are made to the course, this certification becomes void, and the course must then be recertified.

Verification of Course — In the event a National Open Record is set on this course, or at the discretion of USA Track & Field, a verification remeasurement may be required to be performed by a member of the Road Running Technical Council. If such a remeasurement shows the course to be short, then all pending records will be rejected and the course certification will be cancelled.

This certification expires on December 31 in the year **2028**

AS NATIONALLY CERTIFIED BY:

Jeffrey John

Date: August 30, 2018

Jeff John – USATF/RRTC Certifier

Box 608, Amherst NY 14226

(716) 982-4779

Jeff@BuffaloRunners.com

NY18024JJ
TUSCARORA 10K

Map Page 2 of 2

***START, FINISH and INTERMEDIATE SPLIT
LOCATIONS***

START	Walmore Rd before (south-east of) intersect with Mt Hope Rd, and 81 feet before (south-east of) Mt Hope Rd, and 24 feet before the STOP SIGN for Walmore Rd, and in-line with a storm drain pipe opening on the south-west side of Walmore Rd.
1 MILE	Upper Mountain Rd, 124 meters past (west of) Walmore Rd, and before (east of) reaching driveway at 1943 Upper Mountain Rd, and 29 feet past (west of) graphical "Intersection Ahead" Warning Sign for intersect of Walmore Rd with Upper Mountain Rd.
2 MILE	On upper Mountain Rd before reaching Green Rd, and 119 feet before (east of) pole # BNL-87 located at 1642 Upper Mountain Rd.
3 MILE	On Garlow Rd, 30 feet past (south of) pole # NM 5000.
5K	On Garlow Rd, 134.5 feet before (north of) pole NM 5030, and 100 feet past (south of) pole NG 5x20R
4 MILE	On Garlow Rd, 53 feet past (south of) pole # NG 5262
5 MILE	On Mt Hope Rd 220 meters past (east of) green rd, and mid-way between 1715 and 1737 Mt Hope Rd.
6 MILE	West of driveway to 1992 Mt Hope Rd, and 31 feet before (west of) "STOP AHEAD" graphic warning sign.
FINISH	In the "reserved parking" area of the Tuscarora Elementary School that runs parallel to Walmore Rd, and at the 6th parking space stripe (middle stripe) and 56.5 feet past the concrete base of big lamp post at entrance to the reserved parking area, and 66 feet and 4 inches before the concrete base of the big lamp post at north edge of the reserved parking area.