

Niagara River Trail 10K

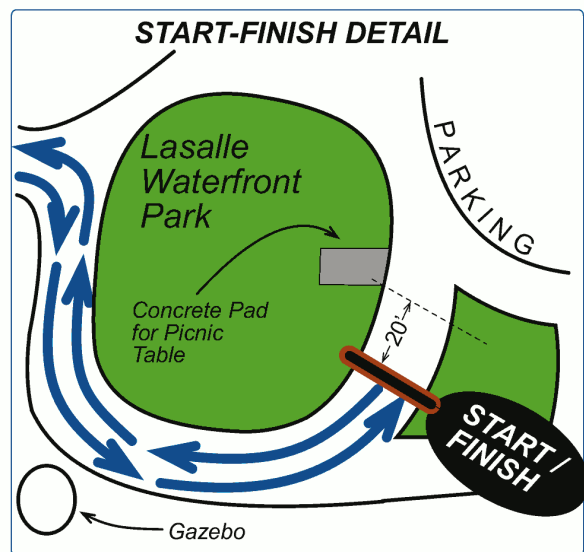
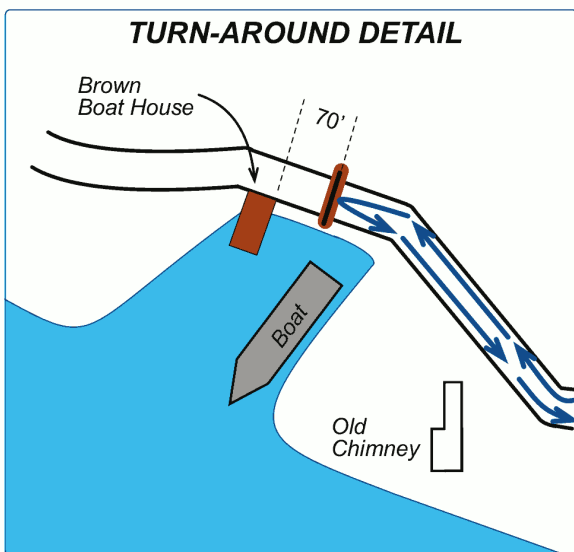
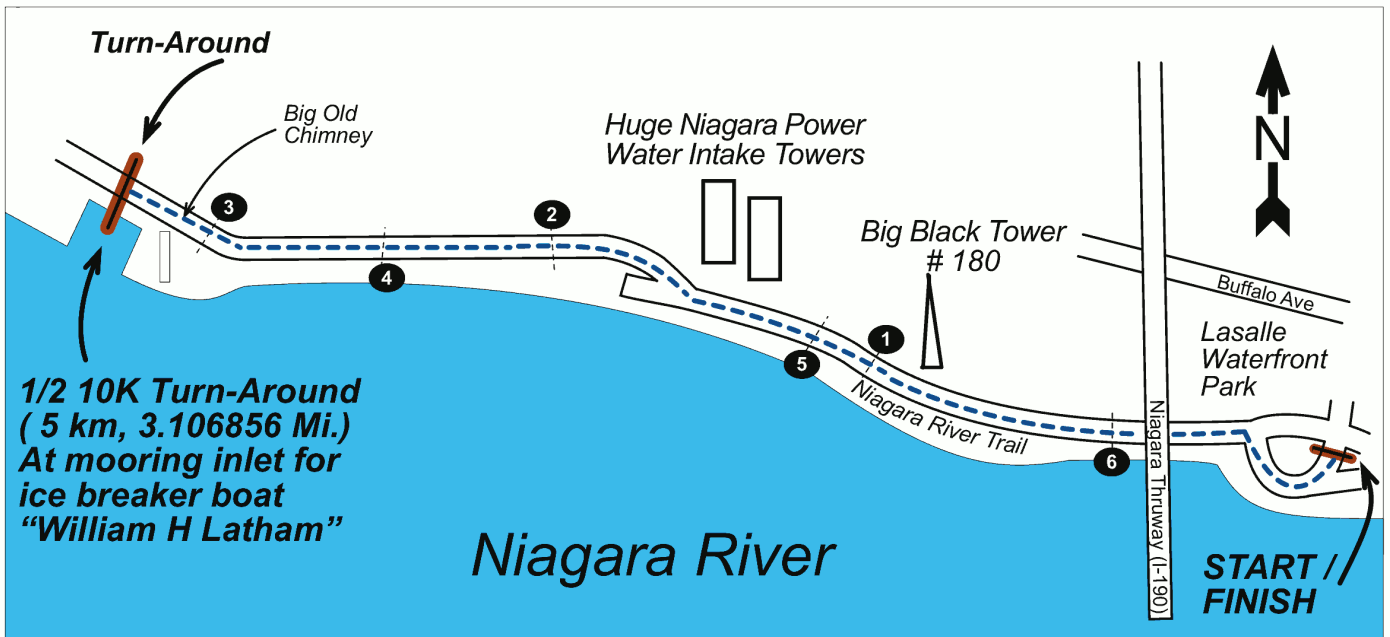
Niagara Falls, NY



Certified Course
NY18016JJ
 Effective: 6/12/2018
 Through: 12/31/2028

Course Distance:	10 Km
Date Measured:	June 10, 2018
Measured By:	Jeff John BuffaloRunners.com
Calibration Course:	NY18006JJ (N.F.H.S.)
NOTES:	All GPS coordinates use map datum WGS 84

The Route is an Out-And-Back course , run one time





**Road Running Technical Council
USA Track & Field**

Measurement Certificate



Name of the course Niagara River Trail 10K Distance 10 Km
 Location (state) NY (city) Niagara Falls
 Type of course: road race calibration course
 Measuring method: bicycle steel tape electronic distance meter
 Measured by (name, address, phone & e-mail) Jeff John, Box 608, Amherst NY 14226
(716) 983-4779 Jeff@BuffaloRunners.com
 Race contact (name, address, phone & e-mail) Paul Beatty
(716) 998-5777 pBeatty@iRunWNY.com
 Date(s) when course measured: June 10, 2018
 Number of measurements of entire course: 2 Course Configuration: Out-And-Back
 Elevation (meters above sea level) Start 170.7 Finish 170.7 Highest 179.5 Lowest 170.1
 Straight line distance between start & finish 0.0 Drop 0.0 m/km Separation 0 %
 Type of surface: paved 100 % dirt - % gravel - % grass - % track - %
 Effective date of certification: June 12, 2018 Certification code: NY18016JJ

Notice to Race Director: Use this Certification Code in **all** public announcements relating to your race.

Be It Officially Noted That

Based on examination of data provided by the above named measurer, the course described above and in the map attached is hereby certified as reasonably accurate in measurement according to the standards adopted by the Road Running Technical Council. If **any** changes are made to the course, this certification becomes void, and the course must then be recertified.

Verification of Course — In the event a National Open Record is set on this course, or at the discretion of USA Track & Field, a verification remeasurement may be required to be performed by a member of the Road Running Technical Council. If such a remeasurement shows the course to be short, then all pending records will be rejected and the course certification will be cancelled.

This certification expires on December 31 in the year **2028**

AS NATIONALLY CERTIFIED BY:

Jeffrey John

Date: June 12, 2018

Jeff John – USATF/RRTC Certifier
 Box 608, Amherst NY 14226

(716) 982-4779

Jeff@BuffaloRunners.com

NY18016JJ

Niagara River Trail 10K

START/FINISH, Turn-Around, and Intermediate Splits

START	Center of Lasalle Waterfront Park east edge of circular path, and 20 feet south of concrete slab. N 43° 04' 25.9" W 078° 59' 15.3"
1 MILE	On the Niagara River Bike Trail, heading west, and 13' past (west of) yellow utility cap with label # 0W616, and 95.87 meters west of Huge Power tower # 180. N 43° 04' 27.8" W 079° 00' 23.7"
2 MILE	On the Niagara River Bike Trail, heading west, and 111' before (east of) metal retaining fence over flood outlet before big warning sign "DANGER Niagara Falls Restricted Area Boating Beyond This Point Prohibited". N 43° 04' 41.5" W 079° 01' 46.3"
3 MILE	On the Niagara River Bike Trail, heading west, in a clearing with no nearby references but in the vicinity of landmark "Old Chimney". N 43° 04' 47.1" W 079° 02' 46.7"
T/A (5K)	On the Niagara River Bike Trail and near the middle of the mooring inlet for the ice breaking boat, "William H Latham", and 70' east of boathouse. N 43° 04' 47.1" W 079° 02' 46.7"
4 MILE	On the Niagara River Bike Trail, and 21' west of west end of metal retaining fence. N 43° 04' 32.1" W 079° 00' 30.8"
5 MILE	On the Niagara River Bike Trail, heading east, and 13' west of orange sign on riverfront "DANGER Water intakes no boating or swimming". N 43° 04' 34.2" W 079° 00' 37.9"
6 MILE	On the Niagara Rive Bike Trail, heading east, and 98' past yellow traffic sign "30 MPH", and 88 feet before (west of) the Grand Island Bridge (I-190) overpass. N 43° 04' 27.1" W 078° 59' 28.8"
FINISH	same as start

NOTES: All GPS coordinates use datum **WGS 84**. Accuracy 6 to 10 feet.
START/FINISH marked with GREEN and BLUE paint and survey nails.
Split points marked with BLUE paint.