

Lilac Run 10 km – Highland Park, Rochester, New York

Measured on: April 2, 2017

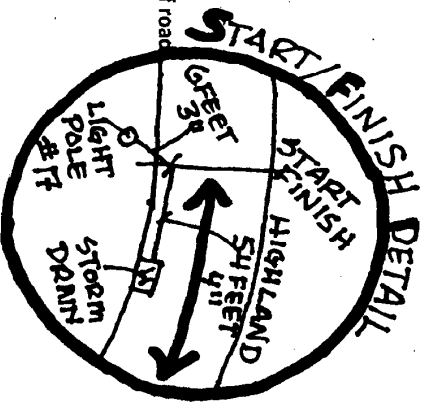
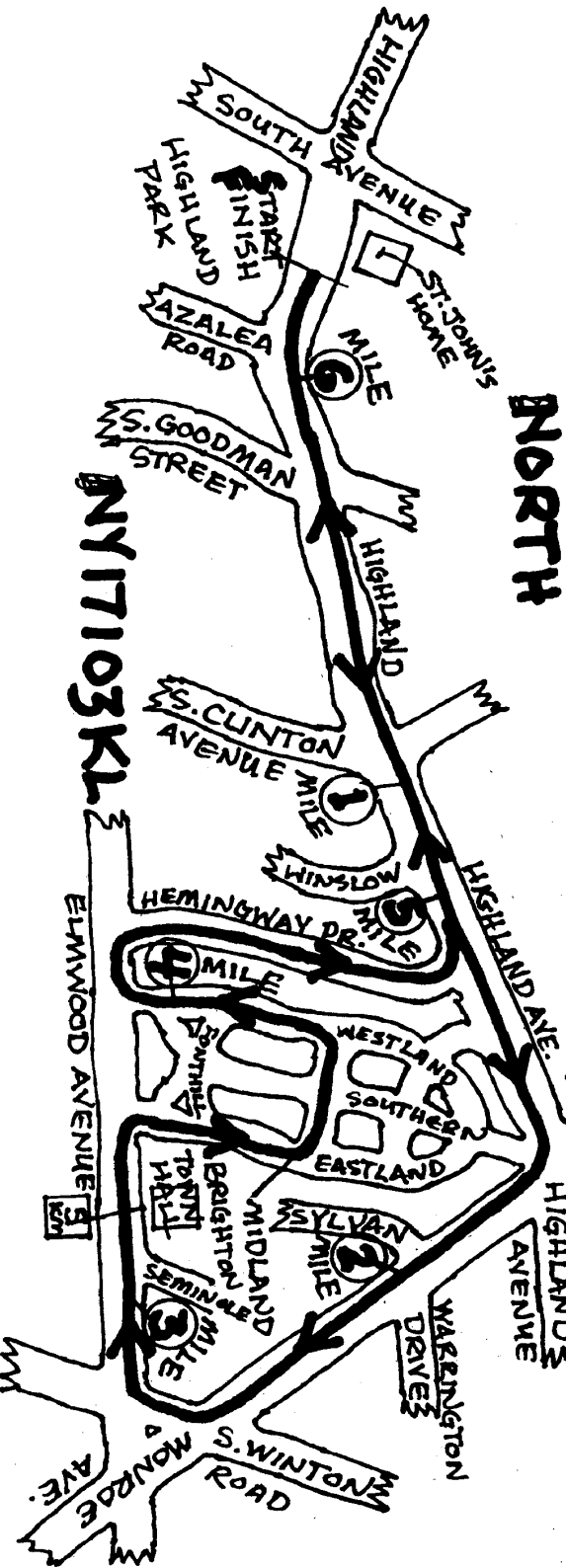
By: Kevin P. Lucas – lucasmmeasurement@gmail.com



NY17103KL
Effective
04/08/2017 to
12/31/2027

Measured Marks & Elevations:

- Start/Finish @ 576 feet elev: on Highland Ave. East of St. John's entrance/exit, 6 feet 3" West of light pole #17 & 54 feet 4" West storm drain, both on South side of road
- 1 Mile @ 538 feet elev: at #895 Highland Ave. East of S. Clinton Ave., 42 feet East of mailbox #895 on South side of road
- 2 Mile @ 505 feet elev: at #1485 Monroe Ave. South of Sylvan Rd., 23 feet 3" South of traffic light pole on West side of road
- 3 Mile @ 495 feet elev: at #2350 Elmwood Ave. East of Seminole Way, 10 feet 4" East of storm drain on North side of road
- 5 km @ 498 feet elev: at Brighton Town Hall #2300 Elmwood Ave., 75 feet 1" West of storm drain &
- 47 feet 9" West of square RGE utility cover on sidewalk, both on North side of road
- 4 Mile @ 504 feet elev: at #147 Westland Ave. at Fonthill Park, at center of driveway on West side of road
- 5 mile @ 547 feet elev: at #1071 Highland Ave. East of Winslow Ave., 18 feet 9" West of center of driveway on South side of road
- 6 Mile @ 554 feet elev: at #361 Highland Ave. at Azalea Rd., 37 feet 1" East of storm drain on North side of road





**Road Running Technical Council
USA Track & Field
Measurement Certificate**

recognized by



Name of the course Lilac Run 10 km (with certified 5 km split) Distance 10 km
 Location (state) New York (city) Rochester
 Type of course: road race calibration course track
 Measuring methods: bicycle steel tape electronic distance meter
 Measured by (name, address, phone & e-mail) Kevin P. Lucas, 94 South Ridge Trail, Fairport, NY
14450-3843, 585-421-9626 & lucasmeasurement@gmail.com
 Race contact (name, address, phone & e-mail) Dan Medved, c/o Medved Running & Walking Outfitters,
3400 Monroe Avenue, Rochester, NY 14618, 585-248-3420
 Date(s) when course measured: April 2, 2017
 Number of measurements of entire course: 2 Course Configuration: keyhole
 Elevation (meters above sea level) Start 175.6 Finish 175.6 Highest 175.6 Lowest 149.4
 Straight line distance between start & finish 0 meters Drop 0 m/km Separation 0 %
 Type of surface: paved 100 % dirt 0 % gravel 0 % grass 0 % track 0 %
 Effective date of certification: April 8, 2017 Certification code: NY17103KL

Notice to Race Director: Use this Certification Code in *all* public announcements relating to your race.


Be It Officially Noted That

Based on examination of data provided by the above named measurer, the course described above and in the map attached is hereby certified as reasonably accurate in measurement according to the standards adopted by the Road Running Technical Council. If *any* changes are made to the course, this certification becomes void, and the course must then be recertified.

Verification of Course — In the event a National Open Record is set on this course, or at the discretion of USA Track & Field, a verification remeasurement may be required to be performed by a member of the Road Running Technical Council. If such a remeasurement shows the course to be short, then all pending records will be rejected and the course certification will be cancelled.

This certification expires on December 31 in the year **2027**

AS NATIONALLY CERTIFIED BY:



Date: April 8, 2017

Kevin P. Lucas – USATF/RRTC Certifier
 94 South Ridge Trail, Fairport, NY 14450-3843, 585-421-9626 & lucasmeasurement@gmail.com

Certified Split:	Start Elevation	Finish Elevation	Drop	Straight Line Distance Start to Finish	Separation
5 km	175.6 meters	151.5 meters	4.8 m/km	2.72 km	54.4 %