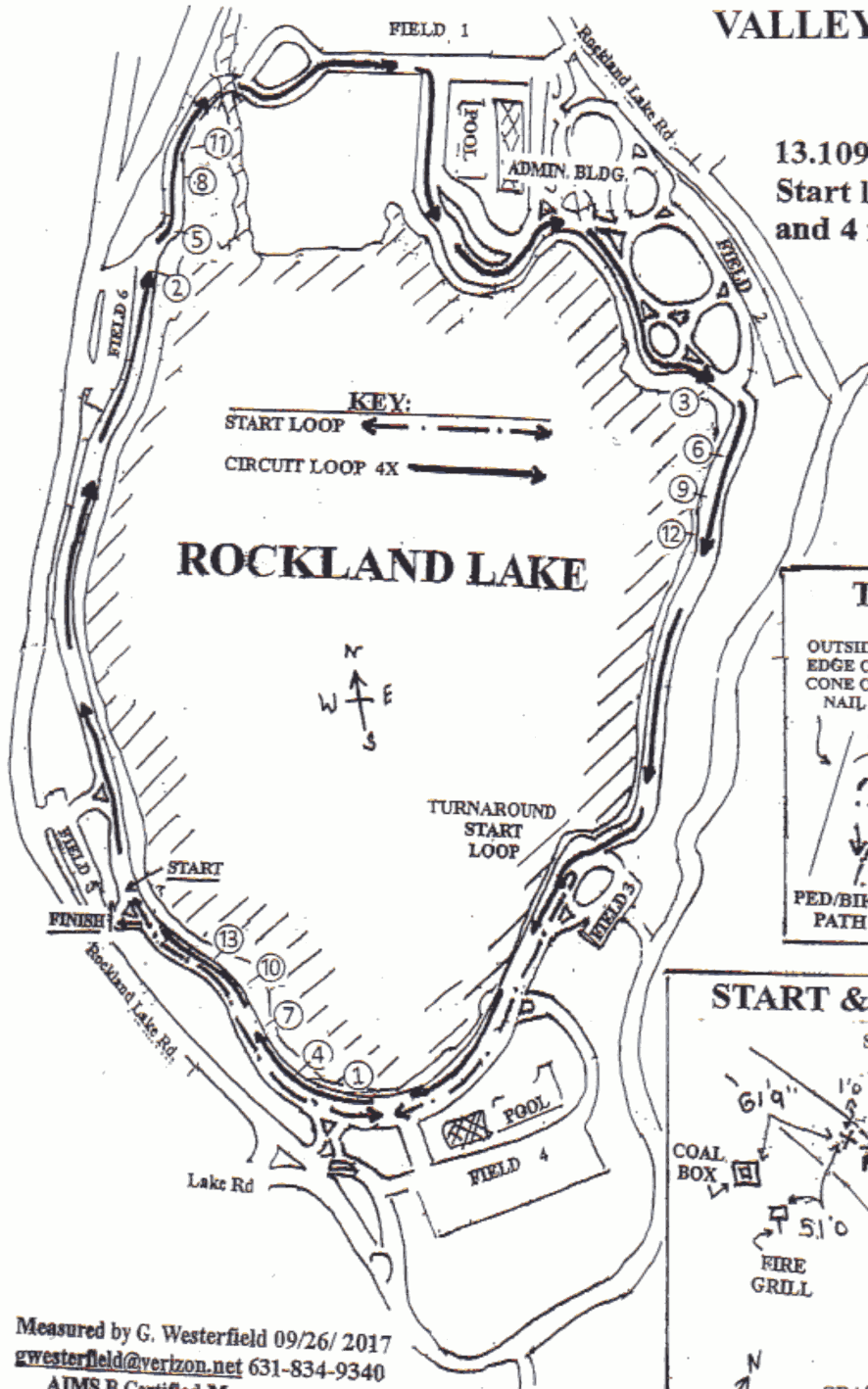


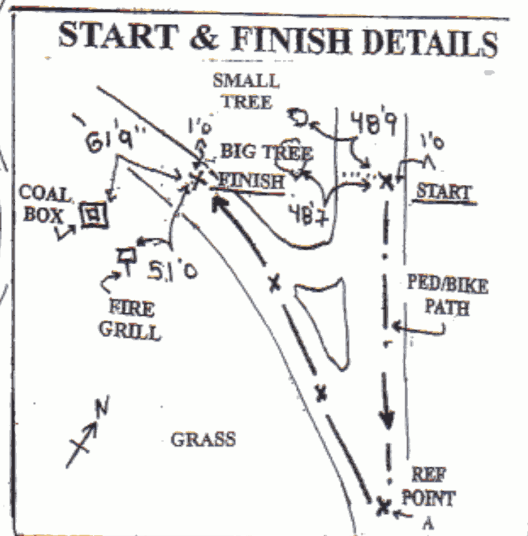
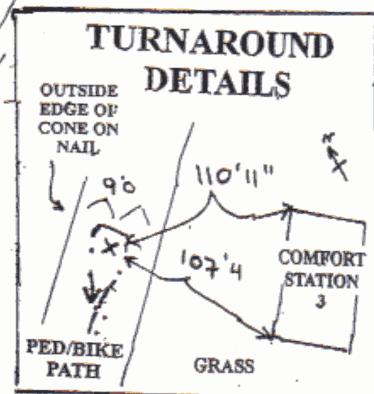
# SRI CHINMOY HALF MARATHON

## ROCKLAND LAKE STATE PARK

### VALLEY COTTAGE, NY



13.10938 miles =  
Start loop of 1.31549116 mi.  
and 4 x 2.94847221 mi. loop}



Measured by G. Westerfield 09/26/ 2017  
gwesterfield@verizon.net 631-834-9340  
AIMS B Certified Measurer



**USATF Certificate**

NY17074JG

Effective: 10/05/2017  
through 12/31/2027



**Road Running Technical Council  
USA Track & Field  
Measurement Certificate**

recognized by



Name of the course Sri Chimnoy Half Marathon Distance 21.0975 km  
Location (state) NY (city) Valley Cottage  
Type of course: road race ☒ calibration course ☐  
Measuring method: bicycle ☒ steel tape ☐ electronic distance meter ☐  
Measured by (name, address, phone & e-mail) Gary Westerfield, 350 Old Willets Path, Smithtown, NY 11787;  
631-834-9340; garywesterfield@verizon.net  
Race contact (name, address, phone & e-mail) Rupantar LaRusso, 150-47 87th Ave, Jamaica, NY 11432;  
917 -916-5249; rupantarlarusso@zoho.net  
Date(s) when course measured: September 26, 2017  
Number of measurements of entire course: 2 Course Configuration: NY17073JG (4x) + out/back (1x)  
Elevation (meters above sea level) Start 46.33 Finish 47.85 Highest 47.85 Lowest 45.42  
Straight line distance between start & finish 38 m Drop 0.0 m/km Separation 0.18 %  
Type of surface: paved 100 % dirt - % gravel - % grass - % track - %  
Effective date of certification: October 5, 2017 Certification code: NY17074JG

Notice to Race Director: Use this Certification Code  
in **all** public announcements relating to your race.

***Be It Officially Noted That***

Based on examination of data provided by the above named measurer, the course described above and in the map attached is hereby certified as reasonably accurate in measurement according to the standards adopted by the Road Running Technical Council. If **any** changes are made to the course, this certification becomes void, and the course must then be recertified.

**Verification of Course** — In the event a National Open Record is set on this course, or at the discretion of USA Track & Field, a verification remeasurement may be required to be performed by a member of the Road Running Technical Council. If such a remeasurement shows the course to be short, then all pending records will be rejected and the course certification will be cancelled.

***This certification expires on December 31 in the year*** **2027**

**AS NATIONALLY CERTIFIED BY:**

Digitally signed by James A. Gilmer  
DN: cn=James A. Gilmer, o=NY Regional  
Certifier, ou, email=jim.gilmer@gmail.com, c=US  
Date: 2017.10.09 11:05:01 -04'00'

Date: October 9, 2017

James A. Gilmer, USATF/RRTC Certifier • 232 Van Wies Point Rd., Glenmont, NY 12077-4222

Phone: 518-852-3562 • Email: [jim.gilmer@gmail.com](mailto:jim.gilmer@gmail.com)

# **SRI CHINMOY HALF-MARATHON**

## **Rockland Lake State Park, Valley Cottage, NY**

### **MILE MARK LOCATIONS:**

**(On one circuit, the mile marks occur in the following order: 2-5-8-11; 3-6-9-12; 1-4-7-10-13)**

**2 mi:** On inside of path, 5 meters south of last picnic table along walk at Field 6.

**5 mi:** On outside of path, 6 meters north of the men's room entrance at Field 6.

**8 mi:** On the inside of the path, along the fence, midway between the rest room and the toll booth.

**11mi:** On the inside of the path 30 meters past the turn in the fence after the toll booth.

**3 mi:** On inside of path, 35 meters past last junction before field 2 (7 m past the last boulder on the left.)

**6 mi:** On the inside of the path, 2 meters after the "Caution Pedestrians Ahead" sign.

**9 mi:** On the outside of the path, after a boulder/dump site, 2 meters after a boulder and 2 meters before a "Sweet Gum" tree sign.

**12mi:** On the outside of the path 14m after uneven (a bump) pavement.

**1 mi:** On inside of path, 5 meters before path to Field 4.

**4 mi:** On the inside of the path, at a culvert, 37 meters after the path from Field 4

**7 mi:** On the inside of the path, 31 meters past a Hot Coal Box next to the path.

**10mi:** On the outside of the path at the water fountain.

**13mi:** On the outside of the path 6 meters before the NE corner of the soccer pitch.