

Farnham 5K

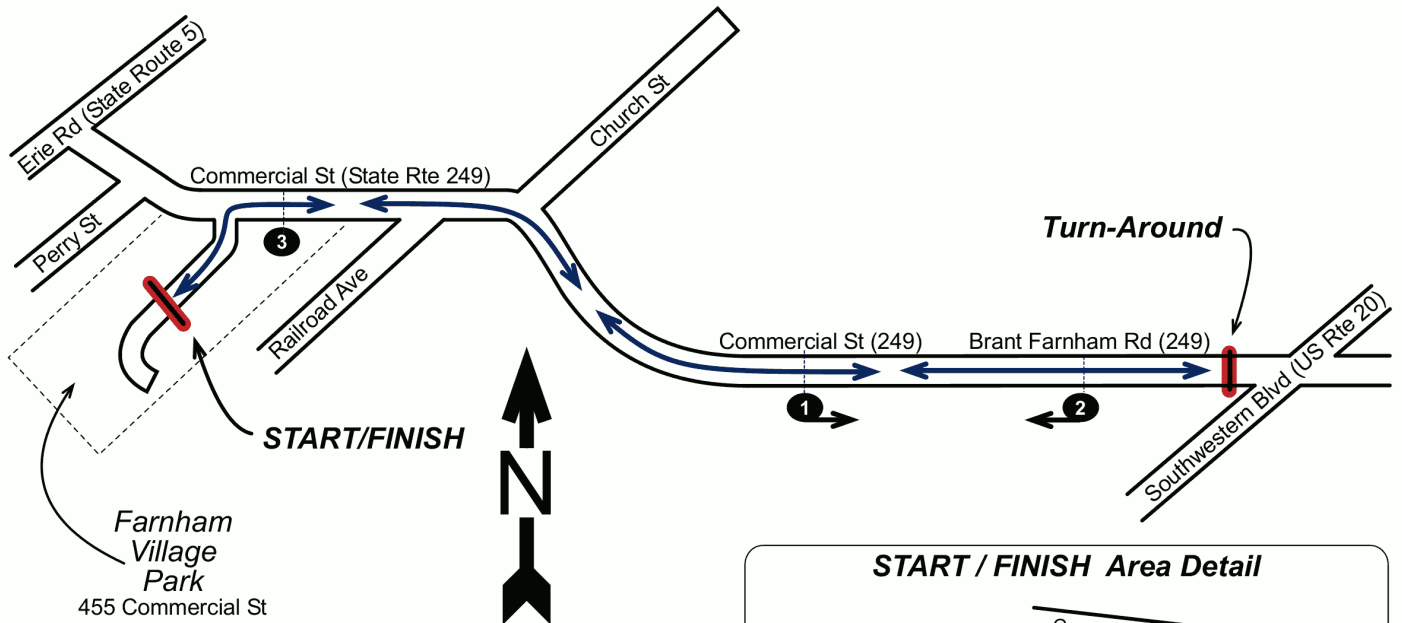
Farnham, NY



Certified Course NY17029JJ

Effective: 8/27/2017
Through: 12/31/2027

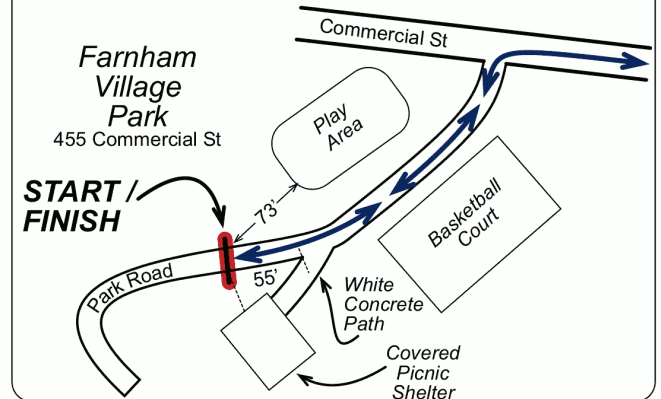
Course Distance:	5 Km
Date Measured:	August 26, 2017
Measured By:	Jeff John BuffaloRunners.com
Calibration Course:	NY15018JJ



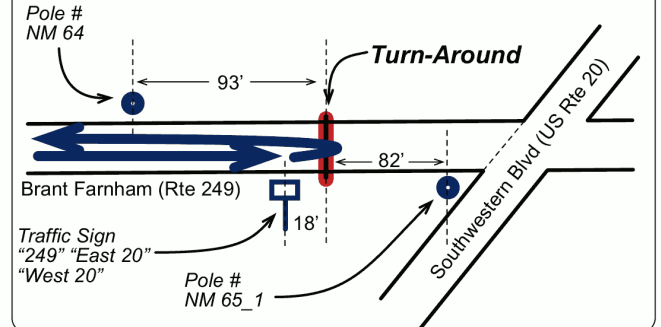
START/FINISH and Intermediate Mile Splits

- START** On the Farnham Park Road, in-line with the expansion joint of the concrete slab under the covered picnic shelter, and 240' from Commercial St, and directly 73' south of the perimeter of the main play area, and 55' south of the intersection of the Park Road and the white concrete path to the picnic shelter.
- 1 MILE** On Commercial St, 3' past (east of) Pole # NM 42 and 50' past house at 723 Commercial St.
- TURN-AROUND** On Brant Farnham Rd (Rte 249) 130' before (west of) Southwestern Blvd, and 18' past (east of) sign "249 - East 20 - West 20", and 93' east of Pole # NM 64, and 82' west of Pole # NM 65_1.
- 2 MILE** At 759 Commercial St (Rte 249) in-line with the house front door and 48 feet before (east of) pole # NM 54 B.
- 3 MILE** At 468 Commercial St, and 21' past (west of) Pole # NM 10 / 428 / NYT 110
- FINISH** Same as start.

START / FINISH Area Detail



TURN-AROUND Detail





**Road Running Technical Council
USA Track & Field**

Measurement Certificate



Name of the course Farnham 5K Distance 5 km
 Location (state) NY (city) Farnham
 Type of course: road race calibration course
 Measuring method: bicycle steel tape electronic distance meter
 Measured by (name, address, phone & e-mail) Jeff John, Box 608, Amherst NY 14226
(716) 982-4779, Jeff@BuffaloRunners.com
 Race contact (name, address, phone & e-mail) Evan Russell, (716) 860-8352, smokeeater842@aim.com

Date(s) when course measured: August 26, 2017
 Number of measurements of entire course: 2 Course Configuration: Out And Back
 Elevation (meters above sea level) Start 192.9 Finish 192.9 Highest 200.9 Lowest 184.1
 Straight line distance between start & finish 0.0 m Drop 0.0 m m/km Separation 0 %
 Type of surface: paved 100 % dirt - % gravel - % grass - % track - %
 Effective date of certification: August 27, 2017 Certification code: NY17029JJ

Notice to Race Director: Use this Certification Code in *all* public announcements relating to your race.

Be It Officially Noted That

Based on examination of data provided by the above named measurer, the course described above and in the map attached is hereby certified as reasonably accurate in measurement according to the standards adopted by the Road Running Technical Council. If *any* changes are made to the course, this certification becomes void, and the course must then be recertified.

Verification of Course — In the event a National Open Record is set on this course, or at the discretion of USA Track & Field, a verification remeasurement may be required to be performed by a member of the Road Running Technical Council. If such a remeasurement shows the course to be short, then all pending records will be rejected and the course certification will be cancelled.

This certification expires on December 31 in the year 2027

AS NATIONALLY CERTIFIED BY:

Jeffrey John
 _____ Date: August 27, 2017
 Jeff John – USATF/RRTC Certifier
 Box 608, Amherst NY 14226 | (716) 982-4779 | Jeff@BuffaloRunners.com