

Gateway-Longview Pumpkin Run

Williamsville, NY



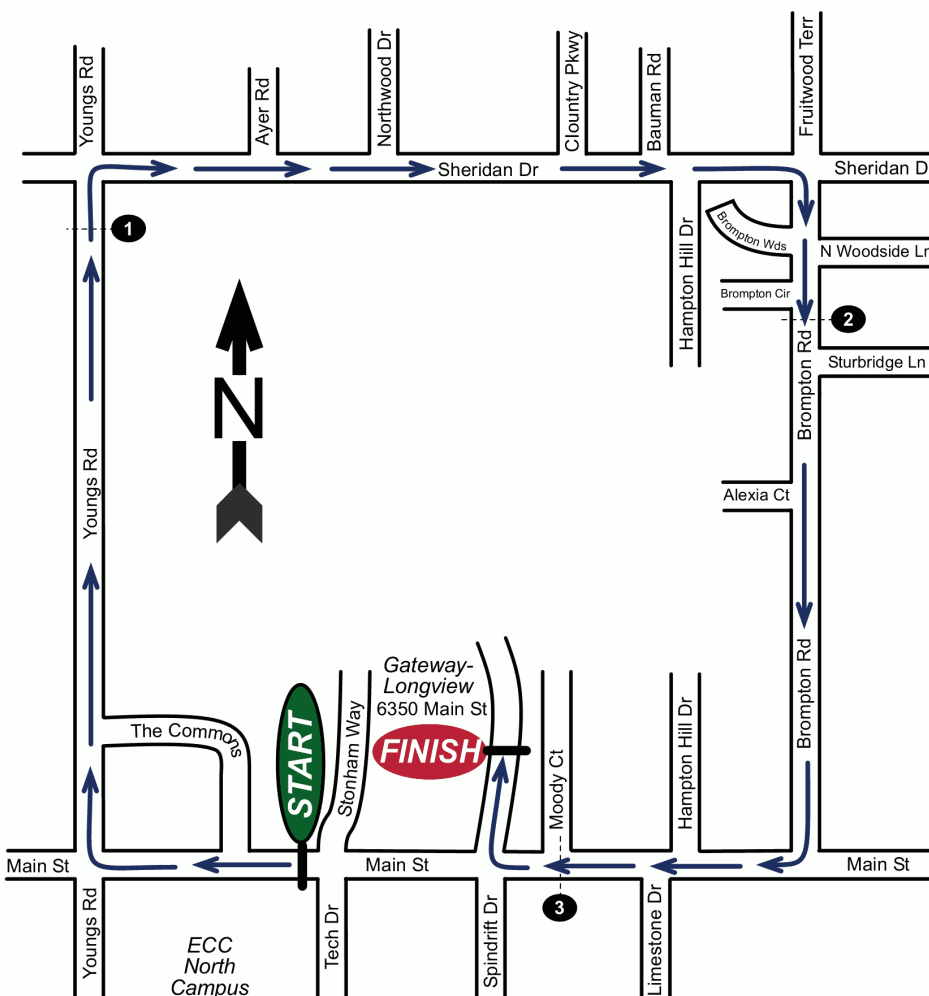
Certified Course NY17020JJ

Effective: 6/16/2017
Through: 12/31/2027

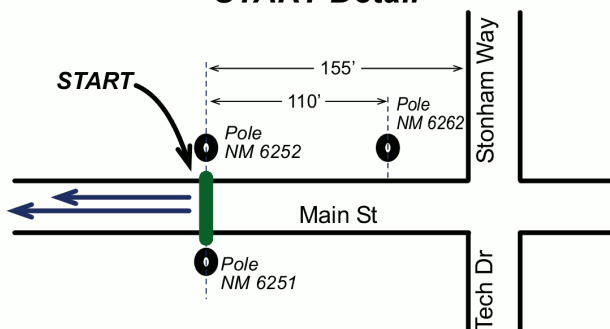
Course Distance:	5 Km
Date Measured:	May 27, 2017
Measured By:	Jeff John BuffaloRunners.com
Calibration Course:	NY16011JJ

START, FINISH and Intermediate Mile Splits

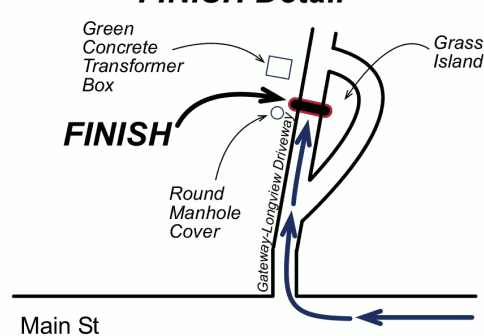
- START** On Main St at vertical center of telephone pole # NM 6252 (n. side of rd) and 110' past (west of) pole # NM 6262 and 155' past (west of) Stonham Way.
- 1 MILE** Youngs Rd, 171' south of Sheridan Dr, and 79' past pole # NG 385, and 32' past steel grate.
- 2 MILE** 355 Brompton Rd, and 37' past pole # 365.
- 3 MILE** Mid-driveway at 6380 Main St and 25' before (east of) pole # 6404.
- FINISH** Driveway of Gateway-Longview and adjacent island, and 10' past gas cap, and at north edge of round manhole cover "Neenah Foundry Co", 6' 4" before (south of) big green concrete transformer box on west side of driveway.



START Detail



FINISH Detail





**Road Running Technical Council
USA Track & Field
Measurement Certificate**



Name of the course Gateway-Longview Pumpkin Run Distance 5 km
Location (state) NY (city) Williamsville
Type of course: road race ☒ calibration course ☐
Measuring method: bicycle ☒ steel tape ☐ electronic distance meter ☐
Measured by (name, address, phone & e-mail) Jeff John, Box 608, Amherst NY 14226-0608
(716) 982-4779 Jeff@BuffaloRunners.com
Race contact (name, address, phone & e-mail) Andrea Moran, 6350 Main St, Williamsville NY 14221
(716) 783-3220 amoran@gateway-longview.org
Date(s) when course measured: May 27, 2017
Number of measurements of entire course: 2 Course Configuration: Partial Loop
Elevation (meters above sea level) Start 211.8 Finish 213.4 Highest 215.8 Lowest 189.9
Straight line distance between start & finish 370 meters Drop -0.3 m/km Separation 7.4 %
Type of surface: paved 100 % dirt - % gravel - % grass - % track - %
Effective date of certification: June 16, 2017 Certification code: NY17020JJ

Notice to Race Director: Use this Certification Code
in **all** public announcements relating to your race.

Be It Officially Noted That

Based on examination of data provided by the above named measurer, the course described above and in the map attached is hereby certified as reasonably accurate in measurement according to the standards adopted by the Road Running Technical Council. If **any** changes are made to the course, this certification becomes void, and the course must then be recertified.

Verification of Course — In the event a National Open Record is set on this course, or at the discretion of USA Track & Field, a verification remeasurement may be required to be performed by a member of the Road Running Technical Council. If such a remeasurement shows the course to be short, then all pending records will be rejected and the course certification will be cancelled.

This certification expires on December 31 in the year **2027**

AS NATIONALLY CERTIFIED BY:

Jeffrey John

Date: June 16, 2017

Jeff John – USATF/RRTC Certifier

Box 608, Amherst NY 14226-0608

| (716) 982-4779

| Jeff@BuffaloRunners.com